

**2022**<sup>BRASIL</sup>  
**XX RALLY INTERNACIONAL**

CLASSIC CAR CLUB - RS

• GRAMADO - RS •




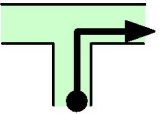
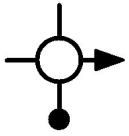
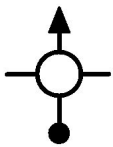
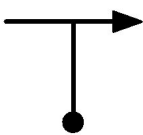
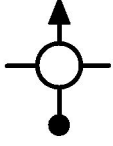
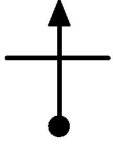
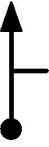
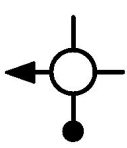


**2º ETAPA**

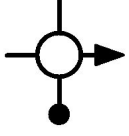
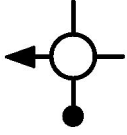



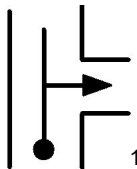

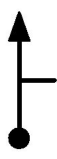
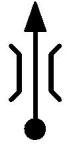

**27 DE NOVEMBRO DE 2022**

**CATEGORIA PRÓ**













DISTÂNCIA Km <i>mi</i>	Referência	MÉDIA Km/h <i>mi/h</i>	TEMPO	OBSERVAÇÕES
				 <b>ATENÇÃO</b> <b>CUIDADO</b> <b>MUITO CUIDADO</b> <b>PERIGO</b>
				<b>Início de Prova</b>
0.000	 1	<b>D</b>	<b>0:00:00</b>	SAINDO GARAGEM HOTEL RUA ERNESTO VOLK
0.000		20'		
0.000		<b>D1</b>		
0.09	 2			RUA EUZÉBIO BALZARETTI
0.05			<b>D1</b>	
0.22	 3			
0.13			<b>D1</b>	
0.35	 4			AVENIDA BORGES DE MEDEIROS
0.22			<b>D1</b>	
0.59	 5			
0.36			<b>D1</b>	
0.75	 6			
0.47			<b>D1</b>	
0.95	 7			
0.59			<b>D1</b>	
1.02	 8			AVENIDA DAS HORTÊNSIAS
0.63			<b>D1</b>	




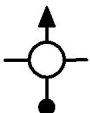

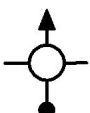






DISTÂNCIA Km <i>mi</i>	Referência	MÉDIA Km/h <i>mi/h</i>	TEMPO	OBSERVAÇÕES
1.16 0.72	 9		D1	RUA GARIBALDI
1.30 0.81	 10		D1	RUA JOÃO PETRY SENTIDO CANELA
1.46 0.90	 11		D1	
3.09 1.92	 12		D1	FISCALIZAÇÃO 50 KM/H
3.37 2.09	 13		D1	POSTO SHELL
3.42 2.12	 14		D1	ESTR. PROF. ELVIRA BENETTI
3.58 2.22	 15		D1	HOTEL BUONA VITTA GRAMADO
5.60 3.48	 16		D1	
5.64 3.50	 17		D1	
5.738 3.565	 18	<b>N</b> <b>5'</b>	<b>0:20:00</b> <b>N2</b>	


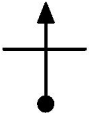






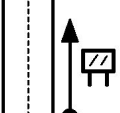
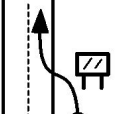


DISTÂNCIA Km <i>mi</i>	Referência	MÉDIA Km/h <i>mi/h</i>	TEMPO	OBSERVAÇÕES
<b>5.738</b>		<b>V</b>	<b>0:25:00</b>	<b>INÍCIO ZC 1</b>
<b>3.565</b>		<b>30</b>		ALINHE NA ÚLTIMA COLUNA
<b>0.000</b>		<b>18.64</b>		<b>V3</b>
<b>0.361</b>			<b>0:25:43</b>	PLACA CURVA A ESQUERDA
<b>0.224</b>				<b>V3</b>
<i>AFER</i>				
<b>0.706</b>			<b>0:26:25</b>	POSTE COM TRAFIO
<b>0.439</b>				LADO DIREITO
<i>AFER</i>				<b>V3</b>
<b>3.754</b>		<b>V</b>	<b>0:32:30</b>	PLACA 40 KM/H
<b>2.333</b>		<b>40</b>		<b>V4</b>
		<b>24.85</b>		
<b>4.983</b>		<b>V</b>	<b>0:34:21</b>	PLACA 30 KM/H
<b>3.096</b>		<b>30</b>		<b>V5</b>
		<b>18.64</b>		
<b>5.263</b>		<b>V</b>	<b>0:34:55</b>	
<b>3.270</b>		<b>37</b>		<b>V6</b>
		<b>22.99</b>		
<b>6.890</b>		<b>D</b>	<b>0:37:33</b>	<b>FIM ZC 1</b>
<b>4.281</b>		<b>15'</b>		QUEBRA MOLAS
				<b>D7</b>
<b>7.04</b>				POSTE COM TRAFIO
<b>4.37</b>				LADO ESQUERDO
				<b>D7</b>
<b>7.25</b>				
<b>4.50</b>				<b>D7</b>
<b>7.39</b>				
<b>4.59</b>				<b>D7</b>



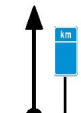









DISTÂNCIA Km <i>mi</i>	Referência	MÉDIA Km/h <i>mi/h</i>	TEMPO	OBSERVAÇÕES
8.57 5.32	 29		D7	
8.62 5.36	 30		D7	PELA ESQUERDA
8.75 5.43	 31		D7	
9.40 5.84	 32		D7	EM FRENTE
9.58 5.95	 33		D7	EM FRENTE
9.74 6.05	 34		D7	EM FRENTE
9.94 6.17	 35		D7	
10.02 6.22	 36		D7	
10.08 6.26	 37		D7	
10.15 6.30	 38		D7	



DISTÂNCIA Km <i>mi</i>	Referência	MÉDIA Km/h <i>mi/h</i>	TEMPO	OBSERVAÇÕES
10.23 6.36	 39		D7	
10.25 6.37	 40		D7	
10.48 6.51	 41		D7	
10.65 6.61	 42		D7	EM FRENTE PELA DIREITA
10.70 6.65	 43		D7	
10.94 6.80	 44		D7	CRUZANDO A RODOVIA RS115 CONTORNE O TREVO SENTIDO IGREJINHA
11.42 7.09	 45		D7	ACESSANDO RUA LATERAL
11.50 7.14	 46		D7	PELO LADO DO PORTICO
11.596 7.205	 47	<b>N</b> 5'	0:52:33	PLACA JJN FERRAGENS
			<b>N8</b>	
11.596 7.205	 48	<b>V</b> 60	0:57:33	<b>INÍCIO ZC 2</b> ZERE NA PLACA JJN
<b>0.000</b>		<b>37.28</b>	<b>V9</b>	<b>ZERE SEU HODÔMETRO</b>



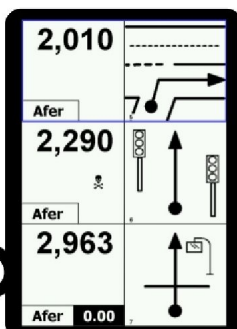
DISTÂNCIA Km mi	Referência	MÉDIA Km/h mi/h	TEMPO	OBSERVAÇÕES
0.667 0.414 AFER	 49		0:58:13 V9	PLACA PROIBIDO ULTRAPASSAR
0.98 0.61	 50		0:58:32 V9	PLACA GRAMADO ZOO
1.283 0.797 AFER	 51		0:58:50 V9	PLACA KM 35
1.571 0.976 AFER	 52		0:59:07 V9	
7.67 4.76	 53		1:05:13 V9	PLACA PROIBIDO ULTRAPASSAR
13.057 8.113	 54	<b>D</b> 15'	1:10:36 D10	<b>FIM ZC 2</b> PLACA 50 KM/H
13.32 8.27	 55		D10	PEDÁGIO R\$ 7,10
13.60 8.45	 56		D10	PLACA TAQUARA
14.94 9.28	 57		D10	FISCALIZAÇÃO 50 KM/H
15.48 9.62	 58		D10	PLACA PARQUE DAS LARANJEIRAS



DISTÂNCIA Km <i>mi</i>	Referência	MÉDIA Km/h <i>mi/h</i>	TEMPO	OBSERVAÇÕES
15.55 9.66	 59		D 10	EM FRENTE
16.16 10.04	 60		D 10	PONTE
17.27 10.73	 61		D 10	PLACA KM 19
18.25 11.34	 62		D 10	
18.44 11.45	 63		D 10	SENTIDO IGREJINHA
18.62 11.57	 64		D 10	PONTE
18.78 11.67	 65		D 10	EM FRENTE
19.300 11.992	 66	<b>N</b> 20'	1:25:36 <b>N 11</b>	ENTRANDO POSTO IPIRANGA

### Road Book Automático

A planilha que anda sozinha



## NavTotem

Novo sistema de navegação  
de baixíssimo custo  
para periféricos

**Android**

[www.totemonline.com.br](http://www.totemonline.com.br)






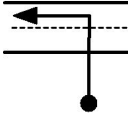
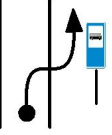
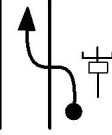






DISTÂNCIA Km <i>mi</i>	Referência	MÉDIA Km/h <i>mi/h</i>	TEMPO	OBSERVAÇÕES	
<b>19.300</b>		<b>V</b>	<b>1:45:36</b>	<b>INÍCIO ZC 3</b>	
<b>11.992</b>		<b>60</b>		AO LADO TOTEM IPIRANGA	
<b>0.000</b>		<b>37.28</b>		<b>ZERE SEU HODÔMETRO</b>	
<b>0.04</b>			<b>1:45:39</b>	ENTRANDO NA RODOVIA COM CUIDADO	
<b>0.02</b>					<b>V12</b>
<b>0.478</b>			<b>1:46:05</b>	PORTICO	
<b>0.297</b>					<b>V12</b>
<i>AFER</i>					
<b>1.510</b>			<b>1:47:07</b>	PLACA CURVA A DIREITA	
<b>0.938</b>					<b>V12</b>
<i>AFER</i>					
<b>2.24</b>			<b>1:47:51</b>	EM FRENTE	
<b>1.39</b>					<b>V12</b>
<b>5.91</b>			<b>1:51:31</b>	PLACA KM 11	
<b>3.67</b>					<b>V12</b>
<b>6.560</b>		<b>V</b>	<b>1:52:10</b>		
<b>4.076</b>		<b>50</b>			<b>V13</b>
		<b>31.07</b>			
<b>6.624</b>		<b>D</b>	<b>1:52:15</b>	<b>FIM ZC 3</b>	
<b>4.116</b>		<b>20'</b>		<b>FISCALIZAÇÃO 50 KM/H</b>	
				<b>D14</b>	
<b>6.84</b>				SAINDO RODOVIA PLACA IGREJINHA SÃO FRANCISCO	
<b>4.25</b>					<b>D14</b>
<b>6.93</b>					
<b>4.31</b>					<b>D14</b>















DISTÂNCIA Km <i>mi</i>	Referência	MÉDIA Km/h <i>mi/h</i>	TEMPO	OBSERVAÇÕES
6.97 4.33	 77		D14	
7.00 4.35	 78		D14	POR BAIXO VIADUTO
7.02 4.36	 79		D14	
7.14 4.43	 80		D14	
7.24 4.50	 81		D14	
7.26 4.51	 82		D14	DEIXANDO LOJA BECKER A ESQUERDA
7.36 4.57	 83		D14	
7.42 4.61	 84		D14	
7.69 4.77	 85		D14	
7.95 4.94	 86		D14	



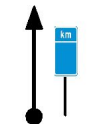









DISTÂNCIA Km <i>mi</i>	Referência	MÉDIA Km/h <i>mi/h</i>	TEMPO	OBSERVAÇÕES
8.24 5.12	 87		D14	
8.53 5.30	 88		D14	
9.07 5.64	 89		D14	
10.65 6.62	 90		D14	ACESSANDO RS 020 COM MUITO CUIDADO
11.47 7.12	 91		D14	PARADA 161 DESLOQUE PELO ACOSTAMENTO
11.501 7.146 0.000	 92	<b>V</b> 60 37.28	2:12:15 V15	<b>INÍCIO ZC 4</b> POSTE COM TRAFÓ <b>ZERE SEU HODÔMETRO</b>
0.562 0.349 AFER	 93		2:12:48 V15	PLACA 60 KM/H
1.441 0.895 AFER	 94		2:13:41 V15	PLACA CURVA A ESQUERDA
6.36 3.95	 95		2:18:37 V15	PLACA CURVA A DIREITA
7.727 4.801	 96	<b>V</b> 40 24.85	2:19:58 V16	PLACA 40 KM/H

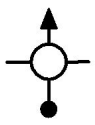
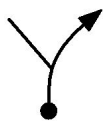


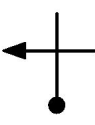


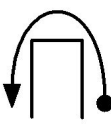



DISTÂNCIA Km <i>mi</i>	Referência	MÉDIA Km/h <i>mi/h</i>	TEMPO	OBSERVAÇÕES
8.616 5.354	 97	V 58 36.04	2:21:18 V17	PLACA PROIBIDO ULTRAPASAR
11.81 7.34	 98		2:24:37 V17	PLACA CENTRO BUDISTA
15.12 9.39	 99		2:28:02 V17	PLACA KM 74
15.258 9.481	 100	V 40 24.85	2:28:11 V18	PLACA 40 KM/H
15.528 9.649	 101	V 55 34.18	2:28:35 V19	PLACA 60 KM/H
20.108 12.495	 102	V 40 24.85	2:33:35 V20	PLACA 40 KM/H
20.498 12.737	 103	V 58 36.04	2:34:10 V21	PLACA 60 KM/H
22.913 14.237	 104	D 20'	2:36:40 D22	FIM ZC 4 PLACA 40 KM/H CURVA PERIGOSA 
23.28 14.47	 105		D22	PLACA DEVAGAR CURVA ACENTUADA 
24.96 15.51	 106		D22	PLACA 40 KM/H



DISTÂNCIA Km <i>mi</i>	Referência	MÉDIA Km/h <i>mi/h</i>	TEMPO	OBSERVAÇÕES
25.66 15.94	 107		D 22	PLACA 60 KM/H
26.66 16.56	 108		D 22	PLACA 40 KM/H
27.03 16.79	 109		D 22	PLACA KM 86
28.27 17.57	 110		D 22	ENTRANDO EM SÃO FRANCISCO AV. GETULIO VARGAS
28.87 17.94	 111		D 22	
29.13 18.10	 112		D 22	
29.32 18.22	 113		D 22	
29.83 18.53	 114		D 22	
30.07 18.68	 115		D 22	
30.44 18.91	 116		D 22	



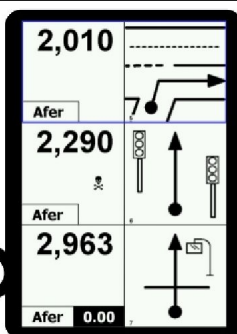
DISTÂNCIA Km <i>mi</i>	Referência	MÉDIA Km/h <i>mi/h</i>	TEMPO	OBSERVAÇÕES
30.51 18.96	 117		D 22	EM FRENTE
30.60 19.01	 118		D 22	
30.64 19.04	 119		D 22	
30.75 19.10	 120		D 22	
30.96 19.24	 121		D 22	AV. JULIO DE CASTILHOS
31.14 19.35	 122		D 22	
31.99 19.87	 123		D 22	TOTEM CHARRUA
32.08 19.93	 124		D 22	FAÇA O RETORNO
32.100 19.946	 125	<b>N</b> 20'	2:56:40 <b>N23</b>	ENTRANDO NO POSTO CHARRUA QUALITY



DISTÂNCIA Km <i>mi</i>	Referência	MÉDIA Km/h <i>mi/h</i>	TEMPO	OBSERVAÇÕES
------------------------------	------------	------------------------------	-------	-------------

### Road Book Automático



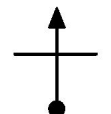

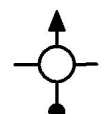
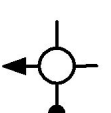


A planilha que anda sozinha



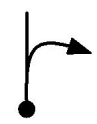









### NavTotem

Novo sistema de navegação  
de baixíssimo custo  
para periféricos

**Android**



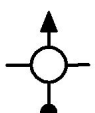


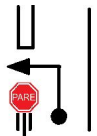




32.100	 126	D	3:16:40	ENTRANDO NA AVENIDA
19.946		10'		
0.000				<b>D24</b>
0.06	 127			FAÇA O RETORNO
0.04			<b>D24</b>	
0.24	 128			
0.15			<b>D24</b>	
0.34	 129			
0.21			<b>D24</b>	
0.57	 130			
0.35			<b>D24</b>	
0.78	 131			ENTRANDO NA RS 020 COM MUITO CUIDADO SENTIDO CANELA
0.48			<b>D24</b>	
3.53	 132			PLACA 60 KM/H
2.19			<b>D24</b>	
3.68	 133			PLACA 60 KM/H
2.28			<b>D24</b>	




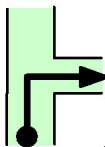

DISTÂNCIA Km <i>mi</i>	Referência	MÉDIA Km/h <i>mi/h</i>	TEMPO	OBSERVAÇÕES
3.86 2.40	 134		D 24	ACESSANDO RS SENTIDO CANELA
4.11 2.55	 135		D 24	PLACA PARADOURO BOCA DA SERRA
4.252 2.642	 136	N 1'	3:26:40 N 25	PLACA 80 KM/H
4.252 2.642	 137	V 60	3:27:40	INICIO ZC 5 PLACA 80 KM/H
0.000		37.28	V 26	ZERE SEU HODÔMETRO
0.978 0.608 <i>AFER</i>	 138		3:28:38 V 26	
1.853 1.151 <i>AFER</i>	 139	V 78 48.47	3:29:31 V 27	
6.83 4.24	 140		3:33:21 V 27	
9.914 6.160	 141	V 59 36.66	3:35:43 V 28	
13.243 8.229	 142	V 77 47.85	3:39:06 V 29	
15.642 9.719	 143	V 59 36.66	3:40:58 V 30	PLACA 60 KM/H





DISTÂNCIA Km mi	Referência	MÉDIA Km/h mi/h	TEMPO	OBSERVAÇÕES
20.450 12.707	 144	<b>D</b> 15'	<b>3:45:51</b> <b>D31</b>	<b>FIM ZC 5</b> PLACA 60 KM/H
20.99 13.04	 145		<b>D31</b>	PEDÁGIO R\$ 7,10
28.14 17.48	 146		<b>D31</b>	EM FRENTE
29.14 18.10	 147		<b>D31</b>	ACESSE A RUA LATERAL ATENÇÃO
29.29 18.20	 148		<b>D31</b>	
29.70 18.45	 149		<b>D31</b>	RUZANDO A VIA APOS A PLACA PARE MUITA ATENÇÃO
29.78 18.50	 150		<b>D31</b>	ACESSANDO A PRINCIPAL
30.24 18.79	 151		<b>D31</b>	
30.93 19.22	 152		<b>D31</b>	
31.01 19.27	 153		<b>D31</b>	PLACA CERVEJARIA FAROL



DISTÂNCIA Km <i>mi</i>	Referência	MÉDIA Km/h <i>mi/h</i>	TEMPO	OBSERVAÇÕES
31.05 19.29	 154		D31	PELA DIREITA
31.240 19.412	 155	N 0'	4:00:51 N32	CERVEJARIA FAROL ENTREGUE SEUS GPS
 Planilha gerada pelo programa TotemPlanilha desenvolvido pela Totem. <b>Esta é uma das formas que a Totem participa da evolução do Off Road.</b> <a href="http://www.totemonline.com.br">www.totemonline.com.br</a>				
INTERNACIONAL 2022 DIA 2 SPCS.pla / Chk=0B4FAD25 A338D31B3C5B <span style="float: right;">v7.76</span>				