



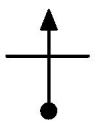
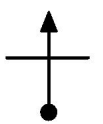
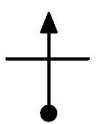

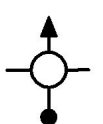

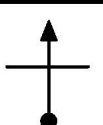


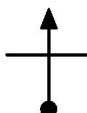

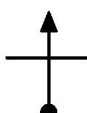
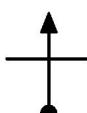
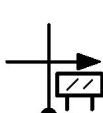
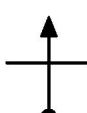

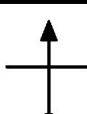


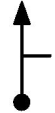
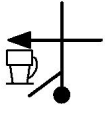


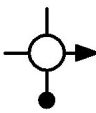




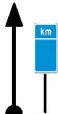


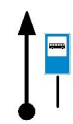







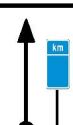





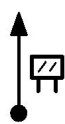
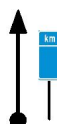




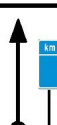
DISTÂNCIA Km <i>mi</i>	Referência	MÉDIA Km/h <i>mi/h</i>	TEMPO	OBSERVAÇÕES
				 ATENÇÃO CUIDADO MUITO CUIDADO
				Início de Prova
0.000	↑	D		DEFRONTE A SAPT
<i>0.000</i>	↑	15'	0.00.00	AV. CRISTOVAO COLOMBO
0.000	↑	1	T1	ZERE SEU HODÔMETRO
0.07	↑			
<i>0.04</i>	↑	2		
0.17	↑			
<i>0.10</i>	↑	3		
0.26	↑			
<i>0.16</i>	↑	4		
0.37	↙			AV SILVA JARDIM
<i>0.23</i>	↙	5		
0.58	↗			AV CARLOS BARBOSA
<i>0.36</i>	↗	6		
0.68	↑			
<i>0.42</i>	↑	7		
0.82	↑			
<i>0.51</i>	↑	8		










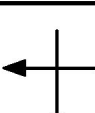

DISTÂNCIA Km <i>mi</i>	Referência	MÉDIA Km/h <i>mi/h</i>	TEMPO	OBSERVAÇÕES
0.95 0.59	 9			RUA DOM PEDRO II
1.04 0.65	 10			
1.13 0.70	 11			
1.22 0.76	 12			
1.24 0.77	 13			RIO MAMPITUBA
1.39 0.86	 14			
1.49 0.92	 15			
1.56 0.97	 16			
1.59 0.99	 17			
1.63 1.01	 18			






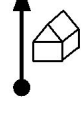


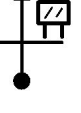

DISTÂNCIA Km <i>mi</i>	Referência	MÉDIA Km/h <i>mi/h</i>	TEMPO	OBSERVAÇÕES
1.70 1.06	 19			
1.75 1.09	 20			
1.77 1.10	 21			
1.85 1.15	 22			
1.91 1.19	 23			PLACA BR101 RUA JOSE HESPANHOL
2.03 1.26	 24			
2.10 1.30	 25			
2.12 1.32	 26			
2.23 1.38	 27			
2.33 1.45	 28			






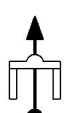




DISTÂNCIA Km mi	Referência	MÉDIA Km/h mi/h	TEMPO	OBSERVAÇÕES
2.36 1.47	 29			
2.49 1.55	 30			RUA MAMPITUBA
2.61 1.62	 31			
2.81 1.75	 32			PL BR101 A 5KM
4.05 2.51	 33			EM DIRECAO AO POSTO
4.090 2.541	 34	N 15'	0.15.00 T2	ENTRANDO NO POSTO
4.090 2.541 0.000	 35	V 50 31.07	0.30.00 T3	SAINDO DO POSTO DIRECAO BR101 ZERE SEU HODÔMETRO
0.120 0.075 AFER	 36		0.30.09	PLACA LOTEAMENTO DAS FIGUEIRAS BR101
0.550 0.342 AFER	 37		0.30.40	
0.880 0.547 AFER	 38		0.31.03	KM 3

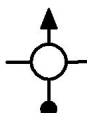
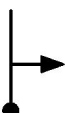

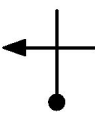
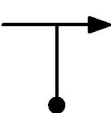





DISTÂNCIA Km mi	Referência	MÉDIA Km/h mi/h	TEMPO	OBSERVAÇÕES
1.090 0.677 AFER	 39		0.31.18	PLACA FAIXA DE PEDESTRES
1.414 0.879 AFER	 40		0.31.42	PLACA FAIXA DE PEDESTRES
2.124 1.320 AFER	 41		0.32.33	PARADA DE ONIBUS FEITA DE TIJOLOS
2.466 1.532 AFER	 42		0.32.58	PLACA CURVA A ESQUERDA
2.859 1.776 AFER	 43		0.33.26	NO INICIO DA PONTE
3.509 2.180 AFER	 44		0.34.13	POSTE CONCRETO QUADRADO COM TRAFÓ (TRANSFORMADOR)
3.930 2.442 AFER	 45		0.34.43	PLACA ARARANGUA FLORIANOPOLIS
3.96 2.46	 46		0.34.45	ANTES DO VIADUTO
4.42 2.75	 47		0.35.19	ENTRANDO BR101 
5.153 3.202 0.000	 48	V 80 49.71	0.36.11 T4	INICIO ZONA CONTROLADA 1 KM 462 ZERE SEU HODÔMETRO

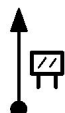
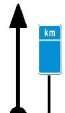







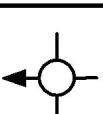
DISTÂNCIA Km mi	Referência	MÉDIA Km/h mi/h	TEMPO	OBSERVAÇÕES
1.000 0.621 AFER	 49		0.36.56	KM 461
1.537 0.955 AFER	 50		0.37.20	PLACA PARE NA ESQUERDA NO CANTEIRO
2.998 1.863	 51	V 70 43.50	0.38.26 T5	KM 459
4.342 2.698	 52	V 80 49.71	0.39.35 T6	PLACA BRANCA PRESERVE A NATUREZA
8.032 4.991	 53	V 70 43.50	0.42.21 T7	KM 454
11.052 6.867	 54	V 80 49.71	0.44.56 T8	KM 451
15.058 9.357	 55	V 70 43.50	0.47.57 T9	KM 447
17.085 10.616	 56	V 80 49.71	0.49.41 T10	KM 445
21.07 13.09	 57		0.52.41	KM 441
24.092 14.970	 58	V 50 31.07	0.54.56 T11	FIM ZONA CONTROLADA KM 438

DISTÂNCIA Km <i>mi</i>	Referência	MÉDIA Km/h <i>mi/h</i>	TEMPO	OBSERVAÇÕES
25.34 15.74	 59		0.56.26	VIADUTO ATENCAO 
25.51 15.85	 60		0.56.38	ACESSO SOMBRIO BALNEARIO GAIVOTA
25.64 15.93	 61		0.56.48	
25.95 16.12	 62		0.57.10	
26.02 16.17	 63		0.57.15	
26.23 16.30	 64		0.57.31	
26.43 16.42	 65		0.57.45	
26.53 16.49	 66		0.57.52	PLACA PARE NA ROTATORIA FIQUE A ESQUERDA
26.59 16.52	 67		0.57.56	DIRECAO JACINTO MACHADO
26.64 16.55	 68		0.58.00	DIRECAO JACINTO MACHADO

DISTÂNCIA Km mi	Referência	MÉDIA Km/h mi/h	TEMPO	OBSERVAÇÕES
26.824	 69	V	0.58.13	
16.668		20		
		12.43	T12	
26.98	 70		0.58.42	
16.76				
27.19	 71		0.59.20	
16.90				
27.36	 72		0.59.51	
17.00				
27.67	 73		1.00.46	SIGA NA RODOVIA
17.19				
27.80	 74		1.01.09	EMPRESA RETROTERRA
17.27				
28.00	 75		1.01.45	PLACA SC449
17.39				
28.08	 76		1.02.00	
17.45				
28.570	 77	V	1.03.27	INICIO ZONA CONTROLADA 2
17.753		60		PLACA PANELA DE BARRO
0.000		37.28	T13	ZERE SEU HODÔMETRO
0.768	 78		1.04.13	
0.477				
AFER				

DISTÂNCIA Km mi	Referência	MÉDIA Km/h mi/h	TEMPO	OBSERVAÇÕES
1.444 0.897 AFER	 79		1.04.54	
4.23 2.63	 80		1.07.41	
8.92 5.54	 81		1.12.23	
9.469 5.884	 82	V 77 47.85	1.12.55 T14	
12.852 7.986	 83	V 60 37.28	1.15.34 T15	PLACA MORRO DA MOÇA
15.940 9.905	 84	D 10'	1.18.39 T16	FIM ZONA CONTROLADA PORTICO JACINTO MACHADO
16.24 10.09	 85			
16.64 10.34	 86			
16.67 10.36	 87			
16.80 10.44	 88			

DISTÂNCIA Km <i>mi</i>	Referência	MÉDIA Km/h <i>mi/h</i>	TEMPO	OBSERVAÇÕES
16.92 10.51	 89			
17.04 10.59	 90			RUA GOV JORGE LACERDA
17.14 10.65	 91			REDUTOR DE VELOCIDADE HOSPITAL
17.25 10.72	 92			RUA PREF JORGE ZACA
17.54 10.89	 93			RSC 108
17.83 11.08	 94			RSC 108
18.04 11.21	 95			
18.22 11.32	 96			
18.34 11.40	 97			
18.43 11.45	 98			







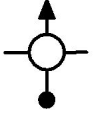



DISTÂNCIA Km mi	Referência	MÉDIA Km/h mi/h	TEMPO	OBSERVAÇÕES
18.580		V	1.28.39	INICIO ZONA CONTROLADA 3
11.545		71		PLACA ERMO TURVO MELEIRO
0.000		44.12		ZERE SEU HODÔMETRO
	99		T17	
1.042			1.29.32	KM 437
0.647				
<i>AFER</i>		100		
2.541			1.30.48	IGREJA AMARELA TELHADO VERMELHO
1.579				
<i>AFER</i>		101		
4.67			1.32.36	POSTES COM TRANSFORMADOR GRANDE
2.90				
		102		
7.95			1.35.22	PLACA SANTANA ERMO TURVO
4.94				
		103		
10.939		V	1.37.53	FINAL ZONA CONTROLADA
6.797		40		PLACA LOMBADA A 300MTS
		24.85		
	104		T18	
11.27			1.38.23	
7.00				
		105		
11.60			1.38.53	
7.21				
		106		
11.64			1.38.57	
7.23				
		107		
11.75			1.39.07	BR 285 SC 448
7.30				
		108		



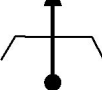


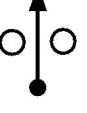
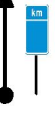

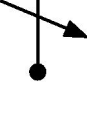

DISTÂNCIA Km <i>mi</i>	Referência	MÉDIA Km/h <i>mi/h</i>	TEMPO	OBSERVAÇÕES
11.80 7.33	 109		1.39.11	
11.900 7.394 0.000	 110	V 68 42.25	1.39.20 T19	INICIO ZONA CONTROLADA 4 FAIXA SEGURANCA ARVORE GRANDE APOS IGREJA ZERE SEU HODÔMETRO
0.814 0.506 AFER	 111		1.40.03	PLACA AMARELA CURVA A ESQUERDA
1.244 0.773 AFER	 112		1.40.26	INICIO DA PONTE
6.450 4.008	 113	D 5'	1.45.01 T20	FIM ZONA CONTROLADA PORTICO TURVO
6.57 4.08	 114			
6.765 4.204	 115	N 15'	1.50.01 T21	POSTO CLAVINHO
<div style="display: flex; justify-content: space-between;"> <div style="width: 45%;"> <p>Road Book Automático A planilha que anda sozinha</p>   </div> <div style="width: 45%;">  </div> </div>				
6.765 4.204 0.000	 116	D 10'	2.05.01 T22	TOTEM POSTOS ROMANO ZERE SEU HODÔMETRO











NavTotem


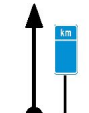

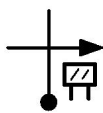


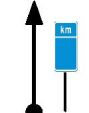

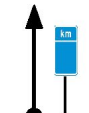

Novo sistema de navegação
de baixíssimo custo
para periféricos

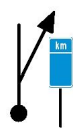
Android




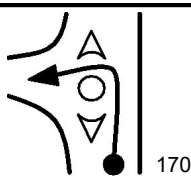
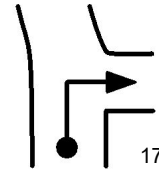


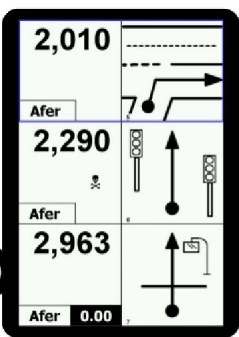
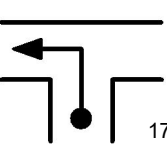


DISTÂNCIA Km <i>mi</i>	Referência	MÉDIA Km/h <i>mi/h</i>	TEMPO	OBSERVAÇÕES
0.38 0.23	 117			
0.74 0.46	 118			
0.85 0.53	 119			
0.99 0.61	 120			
1.19 0.74	 121			
1.23 0.76	 122			RUA LEOBERTO LEAL APOS POSTO BR ANTES X DO GORDO
1.53 0.95	 123			SC 108
1.56 0.97	 124			
1.71 1.06	 125			
1.93 1.20	 126			





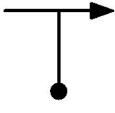


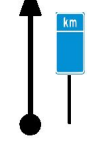
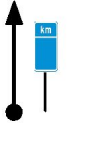
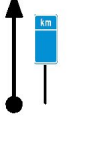
DISTÂNCIA Km mi	Referência	MÉDIA Km/h mi/h	TEMPO	OBSERVAÇÕES
2.07 1.28	 127			PLACA SC108
3.16 1.96	 128			POLICIA MILITAR
3.74 2.32	 129			PASSARELA
4.003 2.487	 130	V 72	2.15.01	INICIO ZONA CONTROLADA 5 BULICA MOTOS
0.000		44.74	T23	ZERE SEU HODÔMETRO
0.530 0.329 AFER	 131		2.15.28	KM 415
1.373 0.853 AFER	 132		2.16.10	MONUMENTO SAIDA SILOS METALICOS
4.447 2.763	 133	V 77 47.85	2.18.44 T24	KM 411
8.656 5.379	 134	D 2'	2.22.01 T25	FIM ZONA CONTROLADA POSTO SHELL
8.70 5.40	 135			DOBRANDO SC 447
8.77 5.45	 136			PLACA SC 447





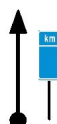





DISTÂNCIA Km mi	Referência	MÉDIA Km/h mi/h	TEMPO	OBSERVAÇÕES
9.023	 137	V	2.24.01	INICIO ZONA CONTROLADA 6
5.607		40		SC 447 KM 29
0.000		24.85		ZERE SEU HODÔMETRO
0.555	 138	V	2.24.50	
0.345		79		
AFER		49.09		T27
0.982	 139	V	2.25.10	
0.610		60		
AFER		37.28		T28
2.480	 140	V	2.26.40	
1.541		40		
		24.85		T29
3.295	 141	V	2.27.53	
2.047		60		
		37.28		T30
4.146	 142	V	2.28.44	FIM ZONA CONTROLADA
2.576		40		PLACA LOMBADA 100MTS
		24.85		T31
4.26	 143		2.28.55	
2.65				
6.541	 144	V	2.32.20	INICIO ZONA CONTROLADA 7
4.064		72		PLACA DEINFRA SC
0.000		44.74		SC 447
0.308	 145		2.32.35	ZERE SEU HODÔMETRO
0.191				PLACA TELAS RAFAEL
AFER				
0.768	 146		2.32.58	
0.477				
AFER				


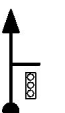
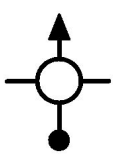
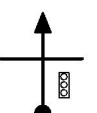
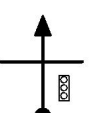
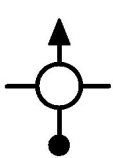
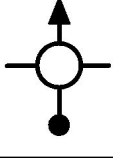
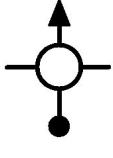
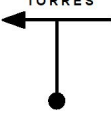
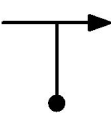
DISTÂNCIA Km mi	Referência	MÉDIA Km/h mi/h	TEMPO	OBSERVAÇÕES
3.257 2.024	 147	V 60 37.28	2.35.03 T33	
5.430 3.374	 148	V 80 49.71	2.37.13 T34	KM 17
8.831 5.487	 149	V 60 37.28	2.39.46 T35	FIM ZONA CONTROLADA PLACA 60KM/H
9.080 5.642	 150	D 35'	2.40.01 T36	PLACA PORTO ALEGRE
9.43 5.86	 151			
9.68 6.02	 152			ENTRANDO BR101 COM CUIDADO
10.39 6.46	 153			KM 411
10.52 6.54	 154			FISCALIZACAO 80KM/H
11.39 7.08	 155			KM 412
15.07 9.36	 156			FISCALIZACAO ATENCAO! AREA COM VARIAS FISCALIZACOES

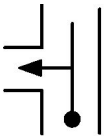

DISTÂNCIA Km <i>mi</i>	Referência	MÉDIA Km/h <i>mi/h</i>	TEMPO	OBSERVAÇÕES
16.25 10.10	 157			FISCALIZACAO
17.06 10.60	 158			FISCALIZACAO
25.42 15.79	 159			KM 426
34.39 21.37	 160			KM 435 SAINDO DA BR ATENCAO
34.89 21.68	 161			POSTO IPIRANGA MESMO CAMINHO DA MANHA
35.07 21.79	 162			
37.37 23.22	 163			
37.58 23.35	 164			
37.75 23.46	 165			
38.06 23.65	 166			MANTENHA-SE NA RODOVIA

DISTÂNCIA Km <i>mi</i>	Referência	MÉDIA Km/h <i>mi/h</i>	TEMPO	OBSERVAÇÕES
38.19 23.73	 167			RETROTERRA
38.39 23.85	 168			PLACA SC 449
38.47 23.90	 169			PONTE
38.96 24.21	 170			SAINDO RODOVIA PLACA PAINELA DE BARRO A DIREITA
39.596 24.604	 171	N 75'	3.15.01 T37	PAINELA DE BARRO ALMOCO
Road Book Automático A planilha que anda sozinha  				NavTotem Novo sistema de navegação de baixíssimo custo para periféricos Android
39.596 24.604 0.000	 172	D 15'	4.30.01 T38	NO PORTAO ZERE SEU HODÔMETRO
0.59 0.36	 173			
1.62 1.00	 174			

DISTÂNCIA Km mi	Referência	MÉDIA Km/h mi/h	TEMPO	OBSERVAÇÕES
1.83 1.13	 175			
2.00 1.24	 176			
2.21 1.37	 177			
2.37 1.47	 178			
2.53 1.57	 179			
2.73 1.69	 180			
2.90 1.80	 181			ACESSANDO BR101
2.992 1.859	 182	V 80 49.71	4.45.01 T39	KM 436
5.016 3.117 0.000	 183	V 80 49.71	4.46.32 T40	INICIO ZONA CONTROLADA 8 KM 438 ZERE SEU HODÔMETRO
1.010 0.628 AFER	 184		4.47.18	KM 439

DISTÂNCIA Km mi	Referência	MÉDIA Km/h mi/h	TEMPO	OBSERVAÇÕES
2.003 1.245 AFER	 185		4.48.02	KM 440
7.03 4.37	 186		4.51.49	KM 445
10.018 6.225	 187	V 75 46.60	4.54.03 T41	KM 448
11.054 6.869	 188	V 80 49.71	4.54.53 T42	KM 449
14.074 8.745	 189	V 77 47.85	4.57.08 T43	KM 452
17.086 10.617 AFER	 190	V 80 49.71	4.59.29 T44	KM 455
19.098 11.867 AFER	 191		5.01.00	KM 457
23.121 14.367	 192	V 75 46.60	5.04.01 T45	KM 461
24.777 15.396	 193	D 1180s	5.05.20 T46	FIM ZONA CONTROLADA PLACA PASSO DE TORRES
26.05 16.18	 194			RIO MAMPITUBA DIVISA SC-RS

DISTÂNCIA Km <i>mi</i>	Referência	MÉDIA Km/h <i>mi/h</i>	TEMPO	OBSERVAÇÕES
28.50 17.70	 195			SAINDO DIRECAO TORRES ATENCAO
30.67 19.05	 196			ESTRADA DO MAR
31.90 19.82	 197			
32.60 20.25	 198			
32.98 20.49	 199			
33.32 20.70	 200			
33.82 21.01	 201			
34.32 21.32	 202			
34.50 21.43	 203			AV BEIRA MAR
35.17 21.85	 204			DESCENDO

DISTÂNCIA Km <i>mi</i>	Referência	MÉDIA Km/h <i>mi/h</i>	TEMPO	OBSERVAÇÕES
36.29 22.55	 205			SENTIDO SAPT
36.360 22.593	 206	N 0'	5.25.00 T47	SAPT ENTREGUE SEU GPS



Planilha gerada pelo programa TotemPlanilha desenvolvido pela Totem.

Esta é uma das formas que a Totem participa da evolução do Off Road.

www.totemonline.com.br