




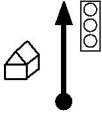
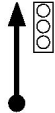



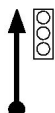






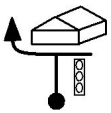












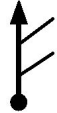






DISTÂNCIA Km <i>mi</i>	Referência	MÉDIA Km/h <i>mi/h</i>	TEMPO	OBSERVAÇÕES
				 <b>ATENÇÃO CUIDADO MUITO CUIDADO</b>
				<b>Início de Prova</b>
0.000 0.000 0.000	 1	<b>D</b> 40'	0.00.00  <b>T1</b>	<b>ZERE SEU HODÔMETRO</b>
0.01 0.00	 2			AV GUAIBA CUIDADO
0.33 0.21	 3			AV DIARIO DE NOTICIAS
0.45 0.28	 4			
1.25 0.78	 5			
1.50 0.93	 6			
1.74 1.08	 7			
1.97 1.22	 8			RUA ESTEVAO CRUZ










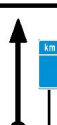
DISTÂNCIA Km <i>mi</i>	Referência	MÉDIA Km/h <i>mi/h</i>	TEMPO	OBSERVAÇÕES
2.19 1.36	 9			AV PINHEIRO BORDA
2.46 1.53	 10			
2.78 1.73	 11			PELO VIADUTO AV. EDIVALDO PEREIRA PAIVA
3.46 2.15	 12			
3.74 2.32	 13			BEIRA-RIO
4.25 2.64	 14			
4.53 2.82	 15			FISCALIZACAO
4.63 2.87	 16			
5.11 3.17	 17			
5.49 3.41	 18			






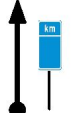
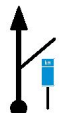



DISTÂNCIA Km <i>mi</i>	Referência	MÉDIA Km/h <i>mi/h</i>	TEMPO	OBSERVAÇÕES
5.76 3.58	 19			
6.01 3.73	 20			
6.11 3.80	 21			
6.42 3.99	 22			
6.56 4.08	 23			AV. AURELIANO DE FIGUEIREDO PINTO
6.71 4.17	 24			AV EDVALDO DE PEREIRA PAIVA
7.21 4.48	 25			
7.48 4.65	 26			
7.94 4.93	 27			AV LOUREIRO DA SILVA
8.04 5.00	 28			

DISTÂNCIA Km <i>mi</i>	Referência	MÉDIA Km/h <i>mi/h</i>	TEMPO	OBSERVAÇÕES
8.28 5.14	 29			GASÔMETRO
8.44 5.24	 30			
8.59 5.34	 31			
8.91 5.54	 32			RUA SIQUEIRA CAMPOS
8.97 5.57	 33			
9.16 5.69	 34			
9.31 5.78	 35			
9.42 5.85	 36			
9.48 5.89	 37			
9.54 5.92	 38			










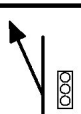
DISTÂNCIA Km <i>mi</i>	Referência	MÉDIA Km/h <i>mi/h</i>	TEMPO	OBSERVAÇÕES
9.62 5.97	 39			
9.66 6.00	 40			
9.71 6.03	 41			AV BORGES DE MEDEIROS MERCADO PUBLICO
9.86 6.13	 42			AV JULIO DE CASTILHOS
9.92 6.16	 43			
10.04 6.24	 44			
10.14 6.30	 45			
10.31 6.40	 46			
10.36 6.43	 47			
10.47 6.50	 48			PLACA LITORAL PELA ELEVADA ATENCAO




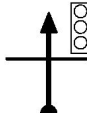

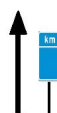




DISTÂNCIA Km <i>mi</i>	Referência	MÉDIA Km/h <i>mi/h</i>	TEMPO	OBSERVAÇÕES
11.75 7.30	 49			KM 5 AV CASTELO BRANCO
11.96 7.43	 50			
12.11 7.52	 51			FISCALIZACAO 80KM/H
13.61 8.45	 52			
16.24 10.09	 53			
16.60 10.31	 54			KM 94 ARENA
18.42 11.45	 55			
19.38 12.04	 56			POLICIA RODOVIARIA
19.70 12.24	 57			KM 91
20.688 12.855	 58	<b>V</b> 75 46.60	0.40.00	KM 90 <b>INICIO AFERICAO</b>
<b>0.000</b>			<b>T2</b>	<b>ZERE SEU HODÔMETRO</b>





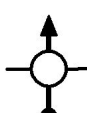



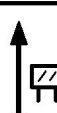

DISTÂNCIA Km mi	Referência	MÉDIA Km/h mi/h	TEMPO	OBSERVAÇÕES
1.059 0.658 AFER	 59		0.40.51	KM 89
2.034 1.264 AFER	 60		0.41.38	KM 88
3.046 1.893 AFER	 61		0.42.26	KM 87
4.008 2.490 AFER	 62		0.43.12	KM 86
5.030 3.125 AFER	 63		0.44.01	KM 85
6.039 3.752 AFER	 64		0.44.50	KM 84
7.044 4.377 AFER	 65		0.45.38	KM 83
8.047 5.000 AFER	 66		0.46.26	KM 82
9.044 5.620 AFER	 67		0.47.14	KM 81
10.064 6.253 AFER	 68		0.48.03	KM 80











DISTÂNCIA Km <i>mi</i>	Referência	MÉDIA Km/h <i>mi/h</i>	TEMPO	OBSERVAÇÕES
10.48 6.51	 69		0.48.23	POSTO GRAAL BR TOTEM BR
10.674 6.633 <i>AFER</i>	 70	<b>N</b> 20'	0.48.32 <b>T3</b>	TOTEM GRAAL FIM AFERICAO
10.674 6.633 <b>0.000</b>	 71	<b>D</b> 45'	1.08.32 <b>T4</b>	PLACA "SAIDA" VERMELHA <b>ZERE SEU HODÔMETRO</b>
0.24 0.15	 72			KM 79
1.85 1.15	 73			PEDAGIO R\$ 4,40
3.25 2.02	 74			KM 76
4.29 2.67	 75			KM 75 SIGA RETO
4.60 2.86	 76			PLACA GRAVATAI NOVO HAMBURGO
5.01 3.11	 77			RS 118
5.28 3.28	 78			RS 030 SAINDO SENTIDO GRAVATAI




DISTÂNCIA Km <i>mi</i>	Referência	MÉDIA Km/h <i>mi/h</i>	TEMPO	OBSERVAÇÕES
5.79 3.60	 79			
6.04 3.75	 80			
6.10 3.79	 81			
6.38 3.96	 82			
6.58 4.09	 83			
6.76 4.20	 84			
6.92 4.30	 85			
7.31 4.54	 86			
8.02 4.98	 87			
8.38 5.21	 88			ATENCAO!

DISTÂNCIA Km <i>mi</i>	Referência	MÉDIA Km/h <i>mi/h</i>	TEMPO	OBSERVAÇÕES
8.51 5.28	 89			
8.99 5.58	 90			
9.03 5.61	 91			
10.44 6.48	 92			
10.86 6.75	 93			
11.51 7.15	 94			KM 6 RS 030
13.28 8.25	 95			
18.01 11.19	 96			
19.398 12.053 0.000	 97	<b>V</b> <b>60</b> <b>37.28</b>	<b>1.53.32</b> <b>T5</b>	<b>INICIO ZONA CONTROLADA 1</b> PARADA DE ONIBUS 109 <b>ZERE SEU HODÔMETRO</b>
0.723 0.449 AFER	 98		<b>1.54.16</b>	PARADA 110

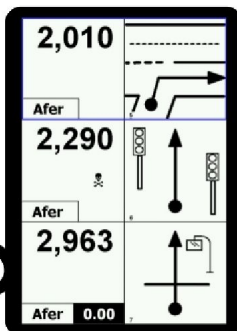
DISTÂNCIA Km <i>mi</i>	Referência	MÉDIA Km/h <i>mi/h</i>	TEMPO	OBSERVAÇÕES
1.053 0.654 <i>AFER</i>	 99		1.54.36	PARADA 111
4.018 2.497	 100	V 62 38.52	1.57.33 T6	PARADA 115A
8.219 5.107	 101	V 50 31.07	2.01.37 T7	KM 22
8.936 5.553	 102	V 30 18.64	2.02.29 T8	FIM ZONA CONTROLADA PARADA 125
10.19 6.33	 103		2.04.59	SIGA DIRECAO SANTO ANTONIO DA PATRULHA
10.42 6.47	 104		2.05.27	FISCALIZACAO 50 KM/H
11.64 7.23	 105		2.07.53	PARADA 132
12.22 7.59	 106		2.09.04	KM 26
12.777 7.939 0.000	 107	V 66 41.01	2.10.10 T9	INICIO ZONA CONTROLADA 2 PLACA BAR DOS AMIGOS ZERE SEU HODÔMETRO
0.130 0.081 <i>AFER</i>	 108		2.10.17	PARADA 133 A

DISTÂNCIA Km <i>mi</i>	Referência	MÉDIA Km/h <i>mi/h</i>	TEMPO	OBSERVAÇÕES
0.571 0.355 <i>AFER</i>	 109		2.10.41	PARADA 134
4.223 2.624	 110	V 74 45.98	2.14.00 T10	PLACA PASSO GRANDE
8.189 5.088	 111	V 70 43.50	2.17.13 T11	PARADA 143
9.784 6.079	 112	V 50 31.07	2.18.35 T12	PLACA 70 KM/H
10.167 6.317	 113	V 76 47.22	2.19.03 T13	POSTO ROTA 30
16.616 10.325	 114	V 40 24.85	2.24.08 T14	PARADA 159
18.331 11.390	 115	V 74 45.98	2.26.43 T15	PARADA 164 PICHADA
20.994 13.045	 116	V 40 24.85	2.28.52 T16	PLACA 60 KM/H
22.222 13.808	 117	V 60 37.28	2.30.43 T17	PLACA 80KM/H
23.00 14.29	 118		2.31.30	FIM ZONA CONTROLADA PARADA 175

DISTÂNCIA Km <i>mi</i>	Referência	MÉDIA Km/h <i>mi/h</i>	TEMPO	OBSERVAÇÕES
23.595	 119	<b>N</b> 15'	<b>2.32.05</b>	RESTAURANTE DA COLONIA
14.661				
			<b>T18</b>	

**Road Book Automático**


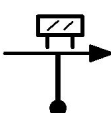
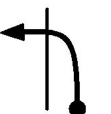

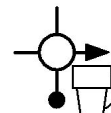

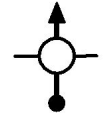

A planilha que anda sozinha

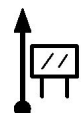








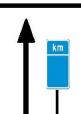


**NavTotem**







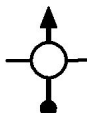
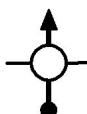
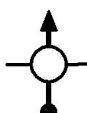
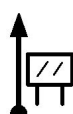
Novo sistema de navegação  
de baixíssimo custo  
para periféricos

**Android**

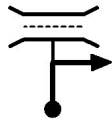



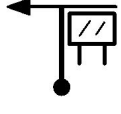

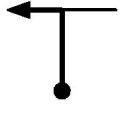


23.595	 120	<b>D</b> 15'	<b>2.47.05</b>	DEFRONTE AO TOTEM PORTA
14.661				<b>T19</b>
<b>0.000</b>				
0.03	 121			PLACA SAIDA
0.02				
0.15	 122			CUIDADO CRUZANDO RODOVIA RS 474
0.09				
0.26	 123			DOBRANDO A DIREITA POSTO GAZFORT
0.16				
1.19	 124			
0.74				
1.64	 125			
1.01				
2.13	 126			
1.32				

DISTÂNCIA Km <i>mi</i>	Referência	MÉDIA Km/h <i>mi/h</i>	TEMPO	OBSERVAÇÕES
3.584	 127	V	3.02.05	<b>INICIO ZONA CONTROLADA 3</b>
2.227		60		PLACA BOMBEIROS A 300 MTS
0.000		37.28		<b>ZERE SEU HODÔMETRO</b>
1.513	 128		3.03.36	PLACA AMARELA CURVA A ESQUERDA
0.940				
<i>AFER</i>				
2.068	 129	V	3.04.09	PLACA 50 KM/H
1.285		50		
<i>AFER</i>		31.07		T21
3.859	 130	V	3.06.18	PLACA 80 KM/H
2.398		60		
		37.28		T22
8.30	 131		3.10.45	PARADA 192
5.15				
9.180	 132	V	3.11.37	PARADA 195
5.704		66		
		41.01		T23
11.431	 133	V	3.13.40	PLACA 60 KM/H
7.103		50		
		31.07		T24
11.768	 134	V	3.14.04	PARADA 201
7.312		66		
		41.01		T25
14.693	 135	V	3.16.44	PLACA 60 KM/H
9.130		50		
		31.07		T26
16.540	 136	V	3.18.57	KM 70
10.277		64		
		39.77		T27

DISTÂNCIA Km mi	Referência	MÉDIA Km/h mi/h	TEMPO	OBSERVAÇÕES
20.724 12.877	 137	V 62 38.52	3.22.52 T28	KM 74
22.594 14.039	 138	V 30 18.64	3.24.41 T29	FIM ZONA CONTROLADA PLACA 50 KM/H
23.17 14.40	 139		3.25.51	ACESSANDO BR101 DIRECAO PARQUE EOLICO
23.243 14.443	 140	V 50 31.07	3.25.59 T30	PLACA BR101
26.48 16.45	 141		3.29.52	PLACA ESTRADA DO MAR OSORIO CAPAO DA CANOA
26.53 16.48	 142		3.29.56	SAINDO DA BR 101 DIRECAO PARQUE EOLICO
26.58 16.51	 143		3.29.59	
27.250 16.932	 144	V 60 37.28	3.30.47 T31	PLACA PARQUE EOLICO
27.94 17.36	 145		3.31.29	KM 4
30.282 18.816	 146	N 10'	3.33.49 T32	PARADOURO PARQUE EOLICO



DISTÂNCIA Km <i>mi</i>	Referência	MÉDIA Km/h <i>mi/h</i>	TEMPO	OBSERVAÇÕES
30.282		<b>D</b> 20'	3.43.49	ZERE NA PLACA DE A PREFERENCIA
18.816				
<b>0.000</b>				<b>T33</b> <b>ZERE SEU HODÔMETRO</b>
1.24				
0.77				
1.63				SAINDO CONTORNE SAINDO DA ESTRADA SENTIDO OSORIO
1.01				
1.99				RS 030
1.24				
3.02				EM DIRECAO A OSORIO
1.87				
3.57				
2.22				
4.23				
2.62				
4.38				
2.72				
4.57				
2.84				
4.69				PLACA BR 101 TORRES
2.91				




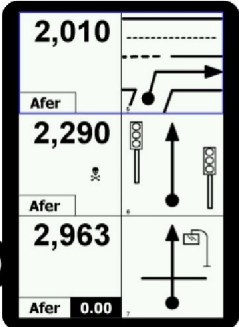
DISTÂNCIA Km <i>mi</i>	Referência	MÉDIA Km/h <i>mi/h</i>	TEMPO	OBSERVAÇÕES
4.73 2.94	 157			
5.25 3.26	 158			RENAULT
5.81 3.61	 159			
5.91 3.67	 160			PLACA P.ALEGRE BORUSSIA A ESQUERDA NO TREVO POR BAIXO VIADUTO SENTIDO BORUSSIA
5.96 3.70	 161			PLACA PORTO ALEGRE BORUSSIA
5.97 3.71	 162			PLACA BORUSSIA
6.49 4.03	 163			SUBA O MORRO DA BORUSSIA
8.53 5.30	 164			
8.989 5.585	 165	<b>N</b> 90'	<b>4.03.49</b> <b>T34</b>	DODO RESTAURANTE

DISTÂNCIA Km <i>mi</i>	Referência	MÉDIA Km/h <i>mi/h</i>	TEMPO	OBSERVAÇÕES
------------------------------	------------	------------------------------	-------	-------------

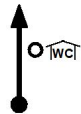


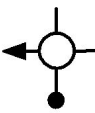




**Road Book Automático**  
A planilha que anda sozinha





**NavTotem**  
Novo sistema de navegação  
de baixíssimo custo  
para periféricos  
**Android**

8.989	 166	D	15'	5.33.49	ZERE NA ULTIMA COLUNA DO PREDIO EM FRENTE AO "WC"
5.585					
0.000					<b>T35</b>
0.42	 167				
0.26					
2.42	 168				SENTIDO PORTO ALEGRE
1.50					
2.93	 169				POR BAIXO VIADUTO DOBRE A ESQUERDA APOS SENTIDO TORRES
1.82					
3.12	 170				MERCADO LEVE MAIS
1.94					
3.49	 171				BR 101 CUIDADO
2.16					
7.04	 172				POLICIA RODOVIARIA
4.37					
7.883	 173	N	15'	5.48.49	POSTO BUFFON IPIRANGA
4.898					

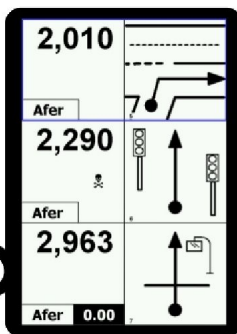
DISTÂNCIA Km <i>mi</i>	Referência	MÉDIA Km/h <i>mi/h</i>	TEMPO	OBSERVAÇÕES
------------------------------	------------	------------------------------	-------	-------------

### Road Book Automático

A planilha que anda sozinha











**TOTEM**
















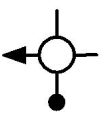

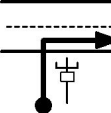

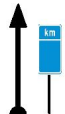
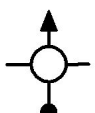

## NavTotem











Novo sistema de navegação  
de baixíssimo custo  
para periféricos











**Android**





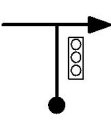
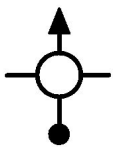


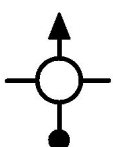
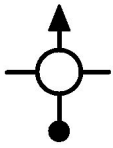
7.883		V		<b>INICIO ZONA CONTROLADA 4</b>
4.898		80	6.03.49	ZERE NO TOTEM BUFFON
0.000		49.71	T37	<b>ZERE SEU HODÔMETRO</b>
1.308				KM 81
0.813			6.04.48	
AFER		175		
2.405				KM 80
1.494			6.05.37	
AFER		176		
6.186		V		PLACA PONTA DA ILHA
3.844		76	6.08.27	
		47.22	T38	
10.487		V		KM 72
6.516		60	6.11.51	
		37.28	T39	
10.80				PLACA CAPO DA CANOA
6.71			6.12.10	
		179		
10.96				PLACA SAIDA 71
6.81			6.12.20	
		180		
11.351		V		PLACA 50 KM/H
7.053		50	6.12.43	
		31.07	T40	

DISTÂNCIA Km <i>mi</i>	Referência	MÉDIA Km/h <i>mi/h</i>	TEMPO	OBSERVAÇÕES
11.953 7.427	 182	V 75 46.60	6.13.26 T41	PLACA 80 KM/H
16.10 10.00	 183		6.16.46	PLACA CAPOA DA CANOA SAIDA 1KM
17.239 10.712	 184	V 60 37.28	6.17.40 T42	<b>FIM ZONA CONTROLADA</b> PLACA CAPOA DA CANOA MANTENHA SUA DIREITA
17.32 10.76	 185		6.17.45	
17.539 10.898	 186	N 5'	6.17.58 T43	IGREJA
17.539 10.898 0.000	 187	V 50 31.07	6.22.58 T44	<b>INICIO ZONA CONTROLADA 5</b> ZERE NA PLACA 50 KM/H <b>ZERE SEU HODÔMETRO</b>
0.155 0.096 AFER	 188		6.23.09	PLACA ESCOLA
0.396 0.246 AFER	 189	V 70 43.50	6.23.27 T45	PLACA CEMITERIO
4.00 2.49	 190		6.26.32	KM 4
4.977 3.093	 191	V 50 31.07	6.27.22 T46	PLACA 50 KM/H

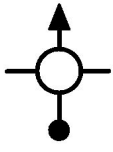

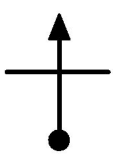
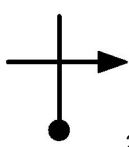
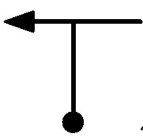



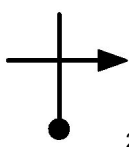
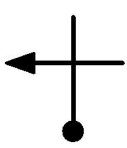
DISTÂNCIA Km mi	Referência	MÉDIA Km/h mi/h	TEMPO	OBSERVAÇÕES
6.439 4.001	 192	V 76 47.22	6.29.07 T47	PLACA LUIZINHO IMOVEIS
10.118 6.287	 193	V 70 43.50	6.32.02 T48	FISCALIZACAO 80 KM/H
11.705 7.273	 194	V 40 24.85	6.33.23 T49	<b>FIM ZONA CONTROLADA</b> PLACA 60 KM/H
11.87 7.37	 195		6.33.38	ESTRADA DO MAR
12.739 7.916	 196	N 5'	6.34.56 T50	J MACHADO MARCENARIA
12.739 7.916 0.000	 197	V 60 37.28	6.39.56 T51	<b>INICIO ZONA CONTROLADA 6</b> POSTE CONCRETO REDONDO COM TRANSFORMADOR <b>ZERE SEU HODÔMETRO</b>
1.376 0.855 AFER	 198		6.41.19	PLACA 80 KM/H
1.779 1.105 AFER	 199		6.41.43	KM 34
3.27 2.03	 200		6.43.13	
4.637 2.881	 201	V 77 47.85	6.44.35 T52	PLACA AMARELA CURVA A DIREITA


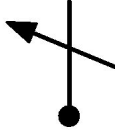




DISTÂNCIA Km mi	Referência	MÉDIA Km/h mi/h	TEMPO	OBSERVAÇÕES
4.70 2.92	 202		6.44.38	FISCALIZACAO 80 KM/H
5.825 3.619	 203	V 80 49.71	6.45.30 T53	KM 38
9.74 6.05	 204		6.48.27	KM 42
13.85 8.60	 205		6.51.31	KM 46
17.41 10.82	 206		6.54.12	PL PROIBIDO ULTRAPASSAR
17.85 11.09	 207		6.54.31	KM 50
18.597 11.556	 208	V 60 37.28	6.55.05 T54	PLACA 60 KM/H
19.882 12.354	 209	V 80 49.71	6.56.22 T55	KM 52
23.75 14.75	 210		6.59.16	FISCALIZACAO 80 KM/H
25.897 16.092	 211	V 78 48.47	7.00.53 T56	KM 58

DISTÂNCIA Km <i>mi</i>	Referência	MÉDIA Km/h <i>mi/h</i>	TEMPO	OBSERVAÇÕES
28.007 17.403	 212	V 50 31.07	7.02.30 T57	<b>FIM ZONA CONTROLADA</b> KM 60
28.450 17.678	 213	N 5'	7.03.02 T58	AGUARDAR NO RETORNO DE ACESSO AO POSTO BR
28.450 17.678	 214	V 80 49.71	7.08.02 T59	<b>INICIO ZONA CONTROLADA 7</b> PLACA DE A PREFERENCIA
0.000				<b>ZERE SEU HODÔMETRO</b>
0.669 0.416 <i>AFER</i>	 215	V 60 37.28	7.08.32 T60	PLACA 60 KM/H
1.480 0.920 <i>AFER</i>	 216	V 80 49.71	7.09.21 T61	KM 62
5.482 3.406	 217	V 75 46.60	7.12.21 T62	KM 66
7.371 4.580	 218	V 80 49.71	7.13.51 T63	KM 68
11.29 7.01	 219		7.16.48	KM 72
13.80 8.57	 220		7.18.41	MAR DEL PLATA
15.38 9.55	 221		7.19.52	KM 76

DISTÂNCIA Km <i>mi</i>	Referência	MÉDIA Km/h <i>mi/h</i>	TEMPO	OBSERVAÇÕES
19.38 12.04	 222		7.22.52	KM 80
20.430 12.695	 223	<b>D</b> 30'	7.23.39 <b>T64</b>	<b>FIM ZONA CONTROLADA</b> PLACA PRAIA
20.99 13.04	 224			POLICIA RODOVIARIA
28.23 17.54	 225			FISCALIZACAO 50KM/H
29.59 18.39	 226			AV CASTELO BRANCO
30.81 19.14	 227			
31.50 19.57	 228			
31.88 19.81	 229			
32.22 20.02	 230			
32.71 20.33	 231			



DISTÂNCIA Km <i>mi</i>	Referência	MÉDIA Km/h <i>mi/h</i>	TEMPO	OBSERVAÇÕES
33.21 20.63	 232			
33.38 20.74	TORRES  233			AV BEIRA MAR
33.51 20.82	 234			
33.61 20.88	 235			RUA SIRILO SARTORI
33.78 20.99	 236			RUA PADRE LAMONACO
33.93 21.08	 237			
34.14 21.21	 238			
34.23 21.27	 239			
34.38 21.36	 240			RUA CRUZEIRO DO SUL
34.45 21.40	 241			AV. ALFIEIRO ZANARDI

DISTÂNCIA Km <i>mi</i>	Referência	MÉDIA Km/h <i>mi/h</i>	TEMPO	OBSERVAÇÕES
34.60 21.49	 242			
34.91 21.69	 243			RUA CAXIAS DO SUL
35.12 21.82	 244			PORTICO PARQUE DA GUARITA
35.30 21.93	 245			
35.50 22.05	 246			
35.700 22.183	 247	<b>N</b> <b>0'</b>	<b>7.53.39</b> <b>T65</b>	FINAL DE PROVA ENTREGUE SEU GPS



Planilha gerada pelo programa TotemPlanilha desenvolvido pela Totem.

**Esta é uma das formas que a Totem participa da evolução do Off Road.**

[www.totemonline.com.br](http://www.totemonline.com.br)