
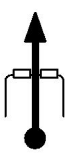


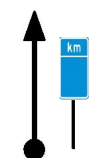
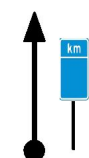
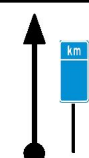
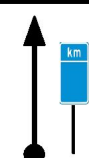

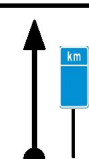
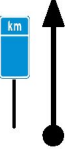



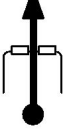



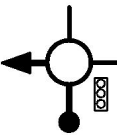





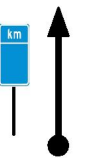



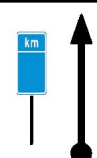



DISTÂNCIA Km <i>mi</i>	Referência	MÉDIA Km/h <i>mi/h</i>	TEMPO	OBSERVAÇÕES
				 ATENÇÃO CUIDADO MUITO CUIDADO
				Início de Prova
0.000	 <small>KIA Sun Motors</small>	D 15'	0:00:00	KIA SUN MOTORS
0.000				ZERE NA RUA
0.000				VEL.MEDIA DESLOC.: 19,2KM/H
D1				ZERE SEU HODÔMETRO
0.08	 <small>2</small>			RUA EDU CHAVES
0.05				
0.24	 <small>3</small>			MANTENHA A ESQUERDA
0.15				
0.36	 <small>4</small>			PELO VIADUTO
0.22				RUA DONA TEODORA
0.84	 <small>5</small>			
0.52				
1.25	 <small>6</small>			AV. A.J. RENNER
0.78				DOBRAR A DIREITA
1.78	 <small>7</small>			
1.11				
2.55	 <small>8</small>			
1.58				




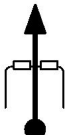




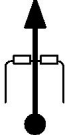
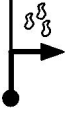
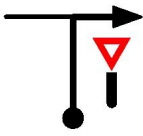


DISTÂNCIA Km <i>mi</i>	Referência	MÉDIA Km/h <i>mi/h</i>	TEMPO	OBSERVAÇÕES
2.61 1.62	 9			
2.70 1.67	 10			
2.98 1.85	 11			DIRECAO ARENA DO GREMIO AV. PADRE LEOPOLDO
3.38 2.10	 12			ARENA DO GREMIO
3.46 2.15	 13			SUBINDO VIADUTO
INICIO AFERIÇÃO KM 21 BR448 APÓS PONTE ESTAIADA				
4.810 2.989 0.000	 14	V 65 40.39	0:15:00 V2	KM 21 BR 448 ROD. DO PARQUE INICIO AFERICAO ZERE SEU HODÔMETRO 
1.005 0.624 <i>AFER</i>	 15		0:15:56	KM 20
1.333 0.828 <i>AFER</i>	 16		0:16:14	PLACA ATENCAO AREA DE PRESERVACAO PERMANENTE
3.008 1.869 <i>AFER</i>	 17		0:17:47	KM 18






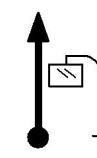

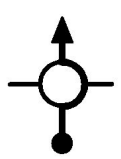
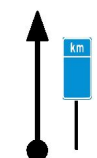

DISTÂNCIA Km mi	Referência	MÉDIA Km/h mi/h	TEMPO	OBSERVAÇÕES
3.706 2.303 AFER	 18		0:18:25	PLACA SOB NEBLINA USE LUZ BAIXA
4.628 2.876 AFER	 19		0:19:16	PLACA RETORNO PRAIA PAQUETA
5.667 3.521 AFER	 20		0:20:14	PLACA 50KM/H NA SAIDA
6.537 4.062 AFER	 21		0:21:02	VEICULOS LENTOS MANTENHAM FAIXA A DIREITA
7.029 4.368 AFER	 22		0:21:29	KM 14
8.037 4.994 AFER	 23		0:22:25	KM 13
9.033 5.613 AFER	 24		0:23:20	KM 12
10.038 6.237 AFER	 25		0:24:16	KM 11
10.842 6.737 AFER	 26		0:25:00	
11.089 6.890 AFER	 27		0:25:14	KM 10 FIM AFERICAO

DISTÂNCIA Km mi	Referência	MÉDIA Km/h mi/h	TEMPO	OBSERVAÇÕES
12.052		V	0:26:07	INICIO ZONA CONTROLADA 1
7.489		73		KM 9
0.000		45.36		V3
0.998			0:26:57	KM 8
0.620				
<i>AFER</i>				
2.002			0:27:46	KM 7
1.244				
<i>AFER</i>				
2.99			0:28:35	KM 6
1.86				
4.83			0:30:06	ESTEIO CENTRO SAIDA 250MTS
3.00				
5.00			0:30:14	KM 4
3.10				
6.00			0:31:04	KM 3
3.73				
7.01			0:31:54	KM 2
4.36				
7.93			0:32:39	KM 1
4.93				
8.77			0:33:20	PLACA BR116 SAPUCAIA DO SUL
5.45				






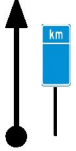




DISTÂNCIA Km mi	Referência	MÉDIA Km/h mi/h	TEMPO	OBSERVAÇÕES
9.02 5.60	 38		0:33:33	FIM ZONA CONTROLADA 1 KM 0
9.07 5.63	 39		0:33:35	SAINDO RODOVIA BR448
9.38 5.83	 40		0:33:50	CUIDADO BR116
9.55 5.94	 41		0:33:59	ACESSANDO BR116
10.18 6.32	 42		0:34:30	PLACA CAXIAS DO SUL SAO LEOPOLDO FISCALIZACAO 80KM/H
12.14 7.54	 43		0:36:07	FISCALIZACAO 80KM/H
19.98 12.41	 44		0:42:33	POLICIA
20.26 12.59	 45		0:42:47	SAINDO BR116 ACESSO RS240
20.64 12.82	 46		0:43:05	RS 240
21.180 13.161	 47	V 60 37.28	0:43:32 V4	FISCALIZACAO 60KM/H

DISTÂNCIA Km mi	Referência	MÉDIA Km/h mi/h	TEMPO	OBSERVAÇÕES
21.429 13.315	 48	N 733s	0:43:47	POSTO SHELL
			N5	
21.429 13.315	 49	V 60	0:56:00	INICIO ZONA CONTROLADA 2 ZERE NO TOTEM
0.000		37.28	V6	ZERE SEU HODÔMETRO
0.26 0.16	 50		0:56:16	KM 1 RS 240
0.497 0.309 AFER	 51		0:56:30	FISCALIZACAO 60KM/H
0.762 0.473 AFER	 52	V 75 46.60	0:56:46	PLACA 80KM/H
			V7	
1.31 0.81	 53		0:57:12	FISCALIZACAO 80KM/H
4.37 2.71	 54		0:59:39	KM 5
6.514 4.048	 55	V 60 37.28	1:01:22	PLACA 60KM/H
			V8	
7.59 4.72	 56		1:02:27	FISCALIZACAO 60KM/H
9.21 5.72	 57		1:04:04	FISCALIZACAO 60KM/H

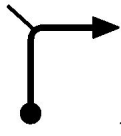


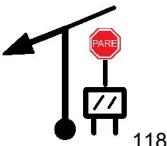



DISTÂNCIA Km <i>mi</i>	Referência	MÉDIA Km/h <i>mi/h</i>	TEMPO	OBSERVAÇÕES
9.486 5.894	 ↑ 58	V 77 47.85	1:04:20 V9	PLACA 80KM/H
11.392 7.079	 ↑ 59	V 60 37.28	1:05:49 V10	PLACA 60KM/H
12.40 7.70	 ↑ 60		1:06:50	FIM ZONA CONTROLADA 2 KM 13
12.866 7.995	 ↑ 61	V 55 34.18	1:07:18 V11	PLACA MONTENEGRO MANTENHA-SE A ESQUERDA
13.13 8.16	 62		1:07:35	CRUZANDO A RODOVIA PLACA RETORNO - PARE 
13.25 8.23	 63		1:07:43	ACESSANDO RS 240 
13.42 8.34	 64		1:07:54	PLACA MONTENEGRO SAO LEOPOLDO
13.48 8.38	 65		1:07:58	A DIREITA ANTES POSTO EM OBRAS ANTES PRE PEDAGIO
13.60 8.45	 66		1:08:06	RS 240 DE A PREFERENCIA 
14.154 8.795	 67	N 6'	1:08:42 N12	POSTO PORTAO

DISTÂNCIA Km <i>mi</i>	Referência	MÉDIA Km/h <i>mi/h</i>	TEMPO	OBSERVAÇÕES
5.645 3.508	 76	V 73 45.36	1:20:29 V16	PLACA 80KM/H
8.15 5.06	 77		1:22:33	FISCALIZACAO 80KM/H
13.18 8.19	 78		1:26:41	PL. HORTO FLORESTAL MUNDO VERDE
13.964 8.677	 79	V 50 31.07	1:27:19 V17	PLACA 50KM/H
14.450 8.979	 80	V 77 47.85	1:27:54 V18	PLACA 80KM/H
16.885 10.492	 81	V 60 37.28	1:29:48 V19	PLACA 60KM/H
17.717 11.009	 82	D 18'	1:30:38 D20	FIM ZONA CONTROLADA 3 PLACA 40KM/H VEL.MEDIA DESLOC.: 45KM/H
17.88 11.11	 83			
18.08 11.23	 84			KM 32
18.36 11.40	 85			PLACA 60KM/H

DISTÂNCIA Km <i>mi</i>	Referência	MÉDIA Km/h <i>mi/h</i>	TEMPO	OBSERVAÇÕES
18.62 11.57	 86			PLACA 50KM/H
18.94 11.77	 87			POLICIA RODOVIARIA
19.70 12.24	 88			PL. HARMONIA SALVADOR DO SUL BARAO
19.78 12.29	 89			BR 470 PLACA C.BARBOSA BENTO GONCALVES
20.00 12.43	 90			SKY INFORMATICA
20.34 12.64	 91			THALLES CHURRASCARIA
20.54 12.76	 92			PLACA 40 KM/H
20.80 12.93	 93			PLACA 60 KM/H
21.31 13.24	 94			KM 287
21.57 13.40	 95			PLACA 40 KM/H

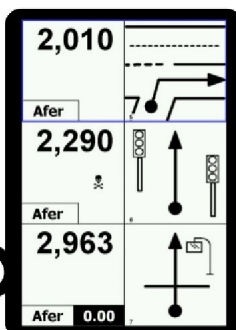
DISTÂNCIA Km <i>mi</i>	Referência	MÉDIA Km/h <i>mi/h</i>	TEMPO	OBSERVAÇÕES
21.76 13.52	 96			PLACA 80 KM/H
22.50 13.98	 97			PL. RETORNO 500 MTS
22.87 14.21	 98			PLACA 60 KM/H
22.97 14.27	 99			PLACA 40 KM/H
23.17 14.40	 100			PL. PRF EMERGENCIA 191
23.29 14.47	 101			KM 285
25.72 15.98	 102			PLACA 60 KM/H
26.18 16.26	 103			PLACA 80 KM/H
27.67 17.19	 104			PLACA 60 KM/H
28.30 17.59	 105			PLACA 80 KM/H

DISTÂNCIA Km <i>mi</i>	Referência	MÉDIA Km/h <i>mi/h</i>	TEMPO	OBSERVAÇÕES
30.28 18.81	 106			PLACA 60 KM/H
30.35 18.86	 107			PLACA 40 KM/H CUIDADO ATENCAO
30.38 18.87	 108			SAINDO BR 470 CURVA FECHADA SALAO KIRST
30.48 18.94	 109			PL. CURVA ACENTUADA A ESQUERDA A 150 MTS
30.74 19.10	 110			PL. CURVA A ESQUERDA
30.90 19.20	 111			PL. TRECHO SINUOSO
31.419 19.523 0.000	 112	V 40 24.85	1:48:38 v21	INICIO ZONA CONTROLADA 4 PLACA RS 124 A 9KM ZERE SEU HODÔMETRO
0.273 0.170 <i>AFER</i>	 113		1:49:03	PL. BEM-VINDOS A PARECI NOVO
1.071 0.665 <i>AFER</i>	 114		1:50:15	PLACA JBS PAULO MAICO PEDRO NONNEMACHER
2.94 1.82	 115		1:53:03	PL. PARECI NOVO (DESPIQUE)

DISTÂNCIA Km <i>mi</i>	Referência	MÉDIA Km/h <i>mi/h</i>	TEMPO	OBSERVAÇÕES
3.13 1.94	 116		1:53:20	
6.92 4.30	 117		1:59:02	ORELHAO CRT !!!
9.511 5.910	 118	V 25 15.53	2:02:54 V22	FIM ZONA CONTROLADA 4 PLACA PARE PL. PARECI NOVO (CENTRO) 
9.56 5.94	 119		2:03:02	VIVEIRO ZIMMERMANN
9.610 5.971 AFER	 120	N 5'	2:03:08 N23	ULTIMO COQUEIRO CAIXA DE LUZ NR. 505

Road Book Automático




A planilha que anda sozinha


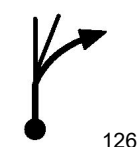









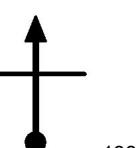


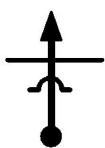







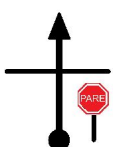

NavTotem


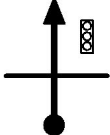



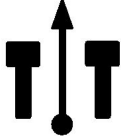




Novo sistema de navegação
de baixíssimo custo
para periféricos



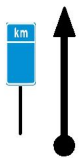







Android


9.610 5.971 0.000	 121	V 50 31.07	2:08:08 V24	ULTIMO COQUEIRO CAIXA DE LUZ 505 ZERE SEU HODÔMETRO
0.62 0.38	 122		2:08:53	PL. PROIBIDO ULTRAPASSAR CUIDADO BURACO
2.890 1.796	 123	V 40 24.85	2:11:36 V25	PLACA 40 KM/H

DISTÂNCIA Km <i>mi</i>	Referência	MÉDIA Km/h <i>mi/h</i>	TEMPO	OBSERVAÇÕES
3.293 2.046	 124	V 50 31.07	2:12:13 V26	PARADA DE ONIBUS
4.995 3.104	 125	D 15'	2:14:15 D27	PLACA 40 KM/H VEL.MED.DESLOC.: 23,4KM/H
5.11 3.17	 126			BEM A DIREITA
5.16 3.20	 127			
5.31 3.30	 128			PONTE MAO UNICA PARADA OBRIGATORIA AGUARDE FLUXO CONTRARIO 
5.68 3.53	 129			PONTE MAO UNICA PARADA OBRIGATORIA AGUARDE FLUXO CONTRARIO 
6.28 3.90	 130			PONTE MAO UNICA PARADA OBRIGATORIA AGUARDE FLUXO CONTRARIO 
6.45 4.01	 131			
6.59 4.09	 132			
6.62 4.11	 133			

DISTÂNCIA Km <i>mi</i>	Referência	MÉDIA Km/h <i>mi/h</i>	TEMPO	OBSERVAÇÕES
6.63 4.12	 134			
6.68 4.15	 135			
6.78 4.21	 136			
6.85 4.26	 137			RUA TIRADENTES PL. RS 122
6.99 4.34	 138			
7.10 4.41	 139			
7.19 4.47	 140			
7.31 4.54	 141			
7.43 4.61	 142			
7.53 4.68	 143			DIRECAO CAXIAS DO SUL

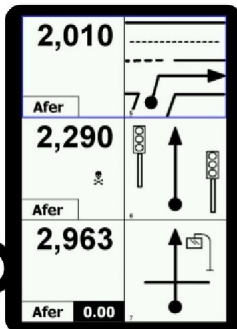
DISTÂNCIA Km <i>mi</i>	Referência	MÉDIA Km/h <i>mi/h</i>	TEMPO	OBSERVAÇÕES
7.83 4.87	 144			
9.08 5.64	 145			
9.97 6.19	 146			
10.20 6.34	 147			
10.32 6.41	 148			RS122
10.59 6.58	 149			FISCALIZACAO 80 KM/H
10.845 6.739	 150	N 2'	2:29:15	POSTO IPIRANGA ABANDONADO
			N28	
10.845 6.739	 151	V 70	2:31:15	INICIO ZONA CONTROLADA 5
0.000		43.50	V29	ZERE NO TOTEM
				ZERE SEU HODÔMETRO
0.855 0.531	 152		2:31:59	KM 17
<i>AFER</i>				
1.316 0.818	 153		2:32:23	PLACA PARE
<i>AFER</i>				

DISTÂNCIA Km <i>mi</i>	Referência	MÉDIA Km/h <i>mi/h</i>	TEMPO	OBSERVAÇÕES
1.757 1.092	 154	V 60 37.28	2:32:46 V30	PLACA 60 KM/H
2.70 1.68	 155		2:33:43	KM 19
6.99 4.34	 156		2:38:00	KM 23
9.34 5.80	 157		2:40:21	PLACA 60 KM/H
10.05 6.24	 158		2:41:04	PLACA IFRS CAMPUS FELIZ
10.13 6.29	 159		2:41:08	SAINDO RS122 ANTES DA POLICIA
10.45 6.49	 160		2:41:27	PLACA ERS 452
11.23 6.97	 161		2:42:14	PLACA 60 KM/H
11.612 7.215	 162	V 80 49.71	2:42:37 V31	PLACA 80 KM/H
13.64 8.47	 163		2:44:08	FIM ZONA CONTROLADA 5 PLACA RETORNO

DISTÂNCIA Km <i>mi</i>	Referência	MÉDIA Km/h <i>mi/h</i>	TEMPO	OBSERVAÇÕES
13.779	 164	N 1801s	2:44:14	SAINDO RODOVIA POSTO IPIRANGA REST. CHOPAO
8.562				
N32				

Road Book Automático


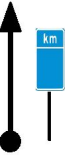
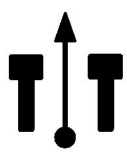

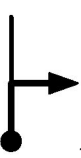
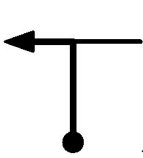
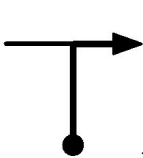
A planilha que anda sozinha

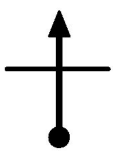
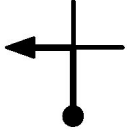






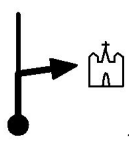
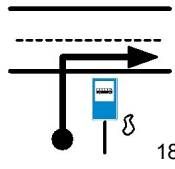





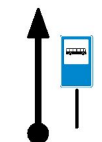





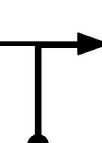

NavTotem



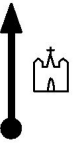

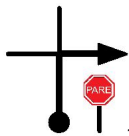






Novo sistema de navegação
de baixíssimo custo
para periféricos

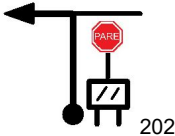
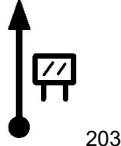
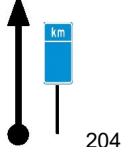
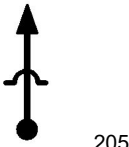
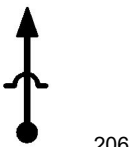

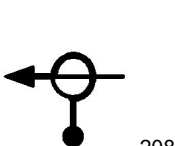


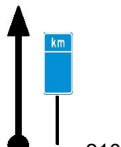
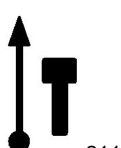
Android

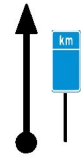
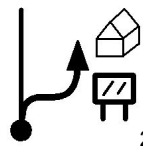

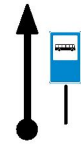
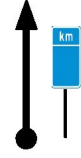
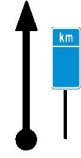
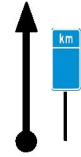



13.779	 165	D 18'	3:14:15	PLACA PARE NA ESQUERDA VEL.MEDIA DESLOC.: 17,2KM/H
8.562				D33
0.000				KM 4
0.43	 166			
0.27				
1.85	 167			FISCALIZACAO 50 KM/H
1.15				
2.70	 168			PLACA IFRS CAMPUS FELIZ ACESSO 2
1.67				
2.79	 169			SAINDO RODOVIA COM CUIDADO RUA MATHIAS SIMON
1.73				
3.51	 170			EST. VOLUNTARIOS DA PATRIA
2.18				
3.58	 171			RUA LEOPOLDO BAIERLE
2.22				



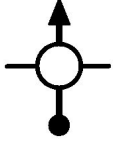
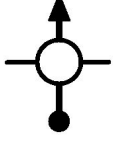
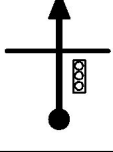
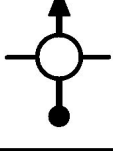




DISTÂNCIA Km <i>mi</i>	Referência	MÉDIA Km/h <i>mi/h</i>	TEMPO	OBSERVAÇÕES
3.72 2.31	 172			
3.79 2.35	 173			RUA ALFREDO SPIER
3.99 2.48	 174			
4.25 2.64	 175			
4.51 2.80	 176			PONTE MAO UNICA PARADA OBRIGATORIA AGUARDE FLUXO CONTRARIO 
4.62 2.87	 177			ESTR. SAO ROQUE VRS813
4.74 2.94	 178			PLACA VRS 813
5.170 3.212	 179	N 2'	3:32:15	NO PATIO DA IGREJA
			N34	
5.170 3.212	 180	V 50	3:34:15	INICIO ZONA CONTROLADA 6
0.000		31.07	V35	PLACA PARADA DE ONIBUS COM PEDRA
				ZERE SEU HODÔMETRO
0.278 0.173	 181		3:34:35	PLACA 60 KM/H
<i>AFER</i>				




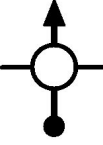

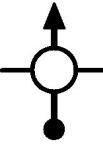
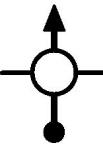

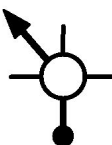
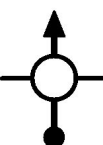
DISTÂNCIA Km <i>mi</i>	Referência	MÉDIA Km/h <i>mi/h</i>	TEMPO	OBSERVAÇÕES
0.452 0.281 <i>AFER</i>	 182		3:34:48	PLACA PROIBIDO ULTRAPASSAR
3.175 1.973	 183	V 40 24.85	3:38:04 V36	PLACA 40 KM/H
3.602 2.238	 184	V 50 31.07	3:38:42 V37	PARADA DE ONIBUS
4.292 2.667	 185	V 40 24.85	3:39:32 V38	PLACA 40 KM/H
4.977 3.093	 186	V 50 31.07	3:40:34 V39	PLACA 60 KM/H
7.61 4.73	 187		3:43:44	KM 9
9.636 5.988	 188	V 40 24.85	3:46:09 V40	PLACA 40 KM/H
10.09 6.27	 189		3:46:51	FIM ZONA CONTROLADA 6 PLACA PICADA CAFE NOVA PETROPOLIS
10.111 6.283	 190	V 30 18.64	3:46:52 V41	AV. HENRIQUE SPIER
10.16 6.31	 191		3:46:59	

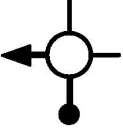
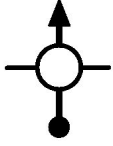




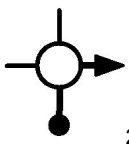

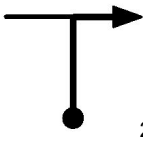
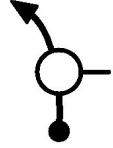
DISTÂNCIA Km <i>mi</i>	Referência	MÉDIA Km/h <i>mi/h</i>	TEMPO	OBSERVAÇÕES
10.41 6.47	 192		3:47:28	
10.80 6.71	 193		3:48:15	
11.00 6.83	 194		3:48:39	
11.21 6.96	 195		3:49:04	
11.51 7.15	 196		3:49:40	ESTR. CAPELA DO ROSARIO
11.775 7.317 0.000	 197	V 40 24.85	3:50:12	INICIO ZONA CONTROLADA 7 PLACA FIM DO PERIMETRO URBANO
0.227 0.141 <i>AFER</i>	 198		3:50:32	ZERE SEU HODÔMETRO PLACA CURVA A DIREITA
0.630 0.391 <i>AFER</i>	 199		3:51:08	PLACA USE FREIO MOTOR CUIDADO 
1.52 0.94	 200		3:52:29	PLACA 40 KM/H
2.95 1.83	 201		3:54:38	MANTENHA-SE NA PRINCIPAL



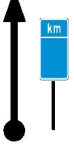



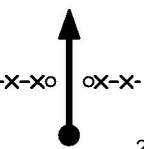

DISTÂNCIA Km <i>mi</i>	Referência	MÉDIA Km/h <i>mi/h</i>	TEMPO	OBSERVAÇÕES
4.20 2.61			3:56:30	FIM ZONA CONTROLADA 7 PLACA IVOTI N.HAMBURGO P.CAFE N.PETROPOLIS
4.24 2.64			3:56:34	PLACA LISCHTENTAU
5.14 3.19			3:57:55	KM 2
7.14 4.44			4:00:55	
7.45 4.63			4:01:23	
7.62 4.73			4:01:38	
7.64 4.75			4:01:40	CRUZANDO BR 116 
7.71 4.79			4:01:46	PLACA PONTE SOBRE O RIO CADEIA
8.180 5.083		V 50 31.07	4:02:28 V43	BR 116 KM 197
11.31 7.03			4:06:14	FISCALIZACAO 50 KM/H

DISTÂNCIA Km mi	Referência	MÉDIA Km/h mi/h	TEMPO	OBSERVAÇÕES
12.19 7.57	 212		4:07:17	KM 193
12.597 7.827 <i>AFER</i>	 213	N 3'	4:07:46	TENDA DO GURI
			N44	
12.597 7.827 0.000	 214	V 45 27.96	4:10:46	INICIO ZONA CONTROLADA 8 NA FRENTE DA PORTA
			V45	ZERE SEU HODÔMETRO
0.440 0.273 <i>AFER</i>	 215		4:11:21	PARADA DE ONIBUS
0.604 0.375 <i>AFER</i>	 216		4:11:34	KM 192
1.62 1.00	 217		4:12:56	KM 191
4.64 2.88	 218		4:16:57	KM 188
6.595 4.098	 219	V 40 24.85	4:19:34	PLACA 40 KM/H
			V46	
8.219 5.107	 220	D 98'	4:22:00	FIM ZONA CONTROLADA 8 POLICIA VEL.MÉDIA DESL.: 30,4KM/H
			D47	
8.29 5.15	 221			ENTRANDO NOVA PETROPOLIS AV. 15 DE NOVEMBRO

DISTÂNCIA Km <i>mi</i>	Referência	MÉDIA Km/h <i>mi/h</i>	TEMPO	OBSERVAÇÕES
8.74 5.43	 222			SIGA SEMPRE RETO SENTIDO GRAMADO
9.01 5.60	 223			
9.30 5.78	 224			
9.61 5.97	 225			
9.74 6.05	 226			
9.88 6.14	 227			
10.10 6.28	 228			
10.35 6.43	 229			
11.05 6.86	 230			RS 235
12.52 7.78	 231			FISCALIZACAO ELETRONICA 50KM/H

DISTÂNCIA Km <i>mi</i>	Referência	MÉDIA Km/h <i>mi/h</i>	TEMPO	OBSERVAÇÕES
14.12 8.77	 232			PORTICO DE N.PETROPOLIS
17.06 10.60	 233			FISCALIZACAO ELETRONICA 50KM/H
35.39 21.99	 234			PEDAGIO R\$ 7,90
40.77 25.33	 235			
41.48 25.77	 236			PORTICO DE GRAMADO
41.77 25.95	 237			
42.08 26.15	 238			
42.33 26.30	 239			
42.47 26.39	 240			AV. DAS HORTENSIAS
43.13 26.80	 241			

DISTÂNCIA Km <i>mi</i>	Referência	MÉDIA Km/h <i>mi/h</i>	TEMPO	OBSERVAÇÕES
43.25 26.87	 242			AV. BORGES DE MEDEIROS
43.67 27.14	 243			
44.19 27.45	 244			
44.36 27.56	 245			
44.61 27.72	 246			AV. BORGES DE MEDEIROS
44.77 27.82	 247			
44.80 27.84	 248			AV. BORGES DE MEDEIROS
45.28 28.13	 249			AV. BORGES DE MEDEIROS
45.88 28.51	 250			RUA PREF. WALDEMAR WEBER
46.47 28.87	 251			

DISTÂNCIA Km <i>mi</i>	Referência	MÉDIA Km/h <i>mi/h</i>	TEMPO	OBSERVAÇÕES
46.60 28.96	 252			ESTR. LINHA BONITA LINHA NOVA
46.64 28.98	 253			PLACA OLIVAS DE GRAMADO
49.15 30.54	 254			KM 2
50.66 31.47	 255			
51.19 31.81	 256			
51.27 31.86	 257			
52.81 32.82	 258			PLACA MUSEU
56.11 34.86	 259			SAINDO ESTRADA DE CHAO
57.63 35.81	 260			
57.74 35.88	 261			PORTARIA

DISTÂNCIA Km <i>mi</i>	Referência	MÉDIA Km/h <i>mi/h</i>	TEMPO	OBSERVAÇÕES
58.333		N	6:00:00	CHEGADA NA RECEPCAO
36.246		0'		
		N48		



Planilha gerada pelo programa TotemPlanilha desenvolvido pela Totem.

Esta é uma das formas que a Totem participa da evolução do Off Road.

www.totemonline.com.br