


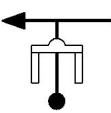
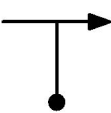
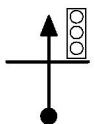
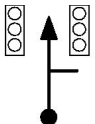
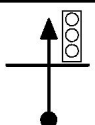

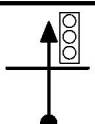

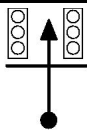






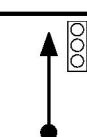

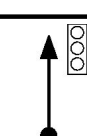

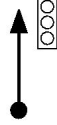


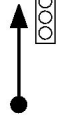


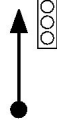
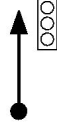
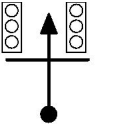


DISTÂNCIA Km <i>mi</i>	Referência	MÉDIA Km/h <i>mi/h</i>	TEMPO	OBSERVAÇÕES
				 ATENÇÃO CUIDADO MUITO CUIDADO PERIGO
				Início de Prova
0.000	 1	D	0.00.00	DIREÇÃO BR448
0.000		40'		AFERICAÇÃO BR448 APOS ARENA
0.000		D1		ZC 1 INICIO VELOPARK PORTAO 1
0.05	 2			ZERE SEU HODÔMETRO
0.03			D1	AV. NILO PECANHA
0.25	 3			
0.16			D1	
0.51	 4			
0.31			D1	
0.69	 5			
0.43			D1	
0.97	 6			
0.60			D1	
1.39	 7			
0.86			D1	
1.58	 8			
0.98			D1	


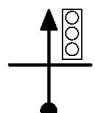



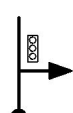






DISTÂNCIA Km <i>mi</i>	Referência	MÉDIA Km/h <i>mi/h</i>	TEMPO	OBSERVAÇÕES
1.78 1.10	 9		D1	
2.04 1.27	 10		D1	
2.41 1.50	 11		D1	AV. CARLOS GOMES
2.65 1.65	 12		D1	
2.90 1.80	 13		D1	
2.95 1.83	 14		D1	
3.12 1.94	 15		D1	
3.29 2.04	 16		D1	
3.35 2.08	 17		D1	
3.40 2.11	 18		D1	


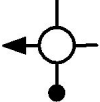










DISTÂNCIA Km <i>mi</i>	Referência	MÉDIA Km/h <i>mi/h</i>	TEMPO	OBSERVAÇÕES
3.70 2.30	 19		D1	
3.79 2.35	 20		D1	
3.87 2.40	 21		D1	
4.08 2.53	 22		D1	
4.14 2.57	 23		D1	
4.20 2.61	 24		D1	
4.39 2.72	 25		D1	
4.63 2.87	 26		D1	
4.69 2.92	 27		D1	
4.75 2.95	 28		D1	

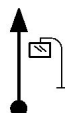


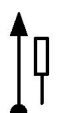








DISTÂNCIA Km <i>mi</i>	Referência	MÉDIA Km/h <i>mi/h</i>	TEMPO	OBSERVAÇÕES
4.92 3.05	 29		D1	PELO VIADUTO
5.60 3.48	 30		D1	RUA EDU CHAVES
5.74 3.57	 31		D1	
5.94 3.69	 32		D1	PELO VIADUTO RUA DONA TEODORA SENTIDO ARENA DO GREMIO
6.68 4.15	 33		D1	
7.09 4.40	 34		D1	AV. A. J. RENNER
7.48 4.64	 35		D1	
7.61 4.72	 36		D1	
8.37 5.20	 37		D1	
8.43 5.24	 38		D1	




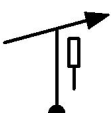
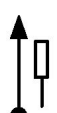

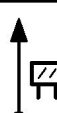
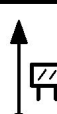




DISTÂNCIA Km <i>mi</i>	Referência	MÉDIA Km/h <i>mi/h</i>	TEMPO	OBSERVAÇÕES
8.51 5.29	 39		D1	
8.81 5.47	 40		D1	AV. PADRE BRENTANO SENTIDO ARENA DO GREMIO
9.19 5.71	 41		D1	
9.26 5.75	 42		D1	PELA ELEVADA
9.91 6.16	 43		D1	PONTE ESTAIADA BR448
13.597 8.449 0.000	 44	V 77 47.85	0.40.00 V2	KM 18 ZERE SEU HODÔMETRO
0.989 0.615 AFER	 45		0.40.46 V2	KM 17
1.605 0.997 AFER	 46		0.41.15 V2	PLACA RETORNO
2.058 1.279 AFER	 47		0.41.36 V2	PLACA SAIDA 500 MTS
2.631 1.635 AFER	 48		0.42.03 V2	PLACA SAIDA











DISTÂNCIA Km <i>mi</i>	Referência	MÉDIA Km/h <i>mi/h</i>	TEMPO	OBSERVAÇÕES
3.499 2.174 <i>AFER</i>	 49		0.42.44 V2	PLACA BR386 5KM
3.983 2.475 <i>AFER</i>	 50		0.43.06 V2	KM 14
4.986 3.098 <i>AFER</i>	 51		0.43.53 V2	KM 13
5.972 3.711 <i>AFER</i>	 52		0.44.39 V2	KM 12
6.968 4.330 <i>AFER</i>	 53		0.45.26 V2	KM 11
7.734 4.806 <i>AFER</i>	 54		0.46.02 V2	PLACA CANOAS
8.20 5.10	 55		0.46.24 V2	
8.379 5.206	 56	V 50 31.07	0.46.32 V3	SENTIDO LAJEADO
8.733 5.426	 57	V 77 47.85	0.46.57 V4	
9.47 5.88	 58		0.47.32 V4	BR386 KM440



DISTÂNCIA Km <i>mi</i>	Referência	MÉDIA Km/h <i>mi/h</i>	TEMPO	OBSERVAÇÕES
11.25 6.99	 59		0.48.55 V4	POSTO BUFFON
13.26 8.24	 60		0.50.29 V4	BAIRRO CAIRU
14.267 8.865	 61	N 15'	0.51.16 N5	POSTO BUFFON
14.267 8.865 0.000	 62	V 78 48.47	1.06.16 V6	NA PLACA SAIDA ZERE SEU HODÔMETRO
1.30 0.80	 63		1.07.16 V6	KM 434
5.060 3.144	 64	N 1s	1.10.09 N7	PLACA PORTAO 1 VELOPARK
5.060 3.144 0.000	 65	V 78 48.47	1.10.10 V8	INICIO ZONA CONTROLADA 1 PLACA PORTAO 1 VELOPARK ZERE SEU HODÔMETRO
0.408 0.254 <i>AFER</i>	 66		1.10.29 V8	PLACA VELOPARK ENTRADA
1.670 1.038	 67	V 60 37.28	1.11.28 V9	PLACA 60KM/H
3.188 1.981	 68	V 78 48.47	1.12.59 V10	KM 427

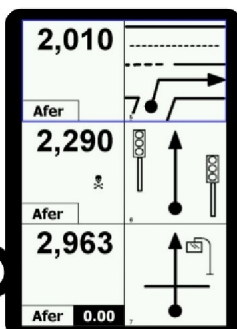


DISTÂNCIA Km <i>mi</i>	Referência	MÉDIA Km/h <i>mi/h</i>	TEMPO	OBSERVAÇÕES
5.995	 69	V	1.15.08 V11	PLACA 60KM/H
3.725		60		
		37.28		
6.15	 70		1.15.18 V11	
3.82				
6.329	 71	V	1.15.28 V12	PLACA 80KM/H
3.933		78		
		48.47		
8.66	 72		1.17.16 V12	PLACA VALE CAI
5.38				
9.252	 73	V	1.17.43 V13	FIM ZONA CONTROLADA 1
5.749		60		PLACA MARATA 38KM
		37.28		
9.41	 74		1.17.53 V13	ACESSANDO RS124 SENTIDO MARATA
5.84				
10.45	 75		1.18.55 V13	POSTO POLO SUL 2
6.49				
10.551	 76	N	1.19.01 N14	DEFRONTE AO TOTEM POLO SUL 2 PROX. PARADA DE ONIBUS
6.556		299s		

Road Book Automático

A planilha que anda sozinha





NavTotem





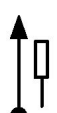
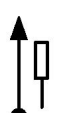




Novo sistema de navegação
de baixíssimo custo
para periféricos

Android


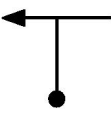










www.totemonline.com.br






Pro

DISTÂNCIA Km <i>mi</i>	Referência	MÉDIA Km/h <i>mi/h</i>	TEMPO	OBSERVAÇÕES
10.551		V	1.24.00	INICIO ZONA CONTROLADA 2
6.556		70		TOTEM POLO SUL 2
0.000		43.50		PROX. PARADA DE ONIBUS
	77		V15	ZERE SEU HODÔMETRO
0.04			1.24.02	ENTRANDO RODOVIA
0.02				
		78		
0.476			1.24.25	ERS124 KM40
0.296				
<i>AFER</i>		79		
1.366			1.25.10	PLACA AUTORIZACAO FLORESTAL
0.849				
<i>AFER</i>		80		
4.50			1.27.52	KM36
2.79				
		81		
8.70			1.31.28	KM32
5.41				
		82		
10.326		V	1.32.51	PLACA 60KM/H
6.416		60		
		37.28		
11.666		V	1.34.12	PLACA FISC ELETRONICA 50KM/H
7.249		50		
		31.07		
12.02			1.34.37	FISCALIZACAO 50KM/H
7.47				
		85		
12.890		V	1.35.40	KM28
8.009		75		
		46.60		
	86			



DISTÂNCIA Km <i>mi</i>	Referência	MÉDIA Km/h <i>mi/h</i>	TEMPO	OBSERVAÇÕES	
15.693	 87	V	1.37.54	FIM ZONA CONTROLADA 2	
9.751		50		V19	PLACA 60KM/H
		31.07			
16.16	 88		1.38.28	BR 287	
10.04				V19	A ESQUERDA
					SENTIDO MARATA
17.247	 89	V	1.39.46	PLACA MARATA	
10.717		70		V20	
		43.50			
17.46	 90		1.39.57		
10.85				V20	
17.97	 91		1.40.24		
11.17				V20	
21.004	 92	N	1.42.59	PLACA MORANGOS AQUI	
13.051		121s		N21	
21.004	 93	V	1.45.00	INICIO ZONA CONTROLADA 3	
13.051		72		V22	PLACA MORANGOS AQUI
0.000		44.74			ZERE SEU HODÔMETRO
2.013	 94	V	1.46.41	PLACA 80KM/H	
1.251		73		V23	
<i>AFER</i>		45.36			
2.961	 95		1.47.28	PARADA DE ONIBUS	
1.840				V23	
<i>AFER</i>					
6.21	 96		1.50.08	PARADA DE ONIBUS	
3.86				V23	A ESQUERDA

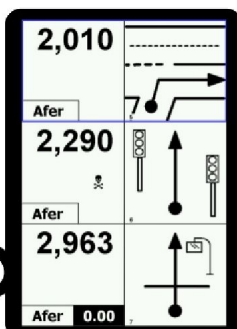


DISTÂNCIA Km <i>mi</i>	Referência	MÉDIA Km/h <i>mi/h</i>	TEMPO	OBSERVAÇÕES
9.55 5.93	 97		1.52.53 V23	
10.84 6.73	 98		1.53.56 V23	ENTRANDO BR386
11.04 6.86	 99		1.54.07 V23	BR386 KM391
14.637 9.095	 100	V 60 37.28	1.57.03 V24	PLACA 60KM/H
14.90 9.26	 101		1.57.20 V24	FISCALIZACAO 60KM/H
15.262 9.483	 102	V 80 49.71	1.57.41 V25	FIM ZONA CONTROLADA 3 PLACA 80KM/H
16.523 10.267	 103	V 40 24.85	1.58.38 V26	POSTO IPIRANGA VA ATE REST. PALHOCA
16.693 10.373	 104	N 307s	1.58.53 N27	RESTAURANTE PALHOCA

Road Book Automático

A planilha que anda sozinha





NavTotem






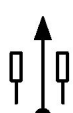



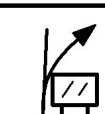
Novo sistema de navegação
de baixíssimo custo
para periféricos

Android





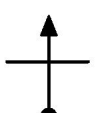
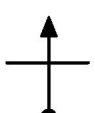

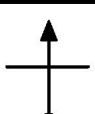

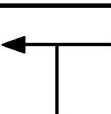


www.totemonline.com.br







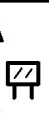



Pro

DISTÂNCIA Km <i>mi</i>	Referência	MÉDIA Km/h <i>mi/h</i>	TEMPO	OBSERVAÇÕES
16.693	 105	V	2.04.00	INICIO ZONA CONTROLADA 4
10.373		71		TOTEM PALHOCA
0.000		44.12		V28
0.44	 106		2.04.23	DIRECAO LAJEADO
0.27				
1.523	 107	V	2.05.17	PLACA 100KM/H
0.946		76		
<i>AFER</i>		47.22		
2.184	 108		2.05.49	BR386 KM383
1.357				
<i>AFER</i>				
6.20	 109		2.08.59	KM379
3.85				
10.18	 110		2.12.07	KM375
6.32				
11.80	 111		2.13.24	TOTEM ROSINHA
7.33				
14.09	 112		2.15.13	PERIMETRO URBANO FAZ. VILA NOVA
8.76				
18.214	 113	V	2.18.28	FIM ZONA CONTROLADA 4
11.318		67		KM367
		41.63		V30
18.862	 114	V	2.19.03	SAINDO BR386 RS128 SENTIDO TEUTONIA
11.720		50		
		31.07		

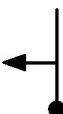










DISTÂNCIA Km <i>mi</i>	Referência	MÉDIA Km/h <i>mi/h</i>	TEMPO	OBSERVAÇÕES
19.082 11.857	 115	D 20'	2.19.18 D32	RS128 KM14
23.07 14.33	 116		D32	KM18
25.99 16.15	 117		D32	
28.69 17.83	 118		D32	
30.80 19.14	 119		D32	
31.85 19.79	 120		D32	
32.91 20.45	 121		D32	
34.69 21.55	 122		D32	
34.88 21.67	 123		D32	PLACA RS453
35.34 21.96	 124		D32	SENTIDO ESTRELA ROTA DO SOL RS453



DISTÂNCIA Km <i>mi</i>	Referência	MÉDIA Km/h <i>mi/h</i>	TEMPO	OBSERVAÇÕES
36.097 22.430	 125	N 42s	2.39.18 N33	TOTEM IPIRANGA
36.097 22.430	 126	V 70	2.40.00	INICIO ZONA CONTROLADA 5 TOTEM IPIRANGA
0.000		43.50	V34	ZERE SEU HODÔMETRO
0.645 0.401 <i>AFER</i>	 127		2.40.34 V34	KM53
1.950 1.212 <i>AFER</i>	 128	V 50 31.07	2.41.41 V35	PLACA 50KM/H
2.799 1.739	 129	V 79 49.09	2.42.42 V36	PLACA 80KM/H
5.87 3.64	 130		2.45.02 V36	
10.04 6.24	 131		2.48.12 V36	PLACA POSTO PFLUG
10.733 6.669	 132	V 60 37.28	2.48.43 V37	PLACA 60KM/H
13.856 8.610	 133	D 15'	2.51.51 D38	FIM ZONA CONTROLADA 5 PLACA 50KM/H
14.61 9.08	 134		D38	FISCALIZACAO 50KM/H





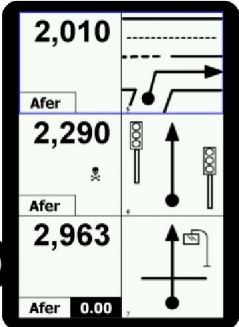
DISTÂNCIA Km <i>mi</i>	Referência	MÉDIA Km/h <i>mi/h</i>	TEMPO	OBSERVAÇÕES
14.79 9.19	 135		D38	
15.02 9.33	 136		D38	SENTIDO PORTO ALEGRE
15.20 9.44	 137		D38	
15.35 9.53	 138		D38	
15.64 9.71	 139		D38	ENTRANDO BR486
15.68 9.74	 140		D38	
15.77 9.79	 141		D38	
15.93 9.90	 142		D38	BR386 KM350
24.080 14.963	 143	N 3597s	3.06.51 N39	POSTO LAGUINHO VA ATE O RESTAURANTE



DISTÂNCIA Km <i>mi</i>	Referência	MÉDIA Km/h <i>mi/h</i>	TEMPO	OBSERVAÇÕES
------------------------------	------------	------------------------------	-------	-------------

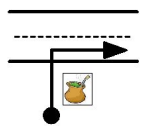
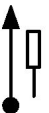

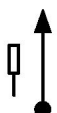




Road Book Automático
A planilha que anda sozinha













NavTotem





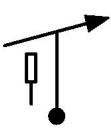
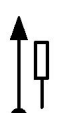




Novo sistema de navegação
de baixíssimo custo
para periféricos
Android

24.080	 144	V	4.06.48	INICIO ZONA CONTROLADA 6 ZERE NA CUIA
14.963		80		
0.000		49.71		
0.730	 145		4.07.21	KM359
0.454				
AFER		V40		
1.454	 146		4.07.53	PLACA TERRA INDIGENA
0.903				
AFER		V40		
5.72	 147		4.11.05	KM364
3.55				
		V40		
11.72	 148		4.15.35	KM370
7.28				
		V40		
15.72	 149		4.18.35	KM374
9.76				
		V40		
19.64	 150		4.21.32	SAIDA 378
12.20				
		V40		
23.70	 151		4.24.35	KM382
14.73				
		V40		


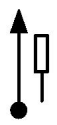




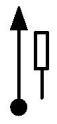
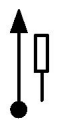




DISTÂNCIA Km <i>mi</i>	Referência	MÉDIA Km/h <i>mi/h</i>	TEMPO	OBSERVAÇÕES
25.598 15.906	 152	V 60 37.28	4.26.00 V41	PLACA 60KM/H
26.52 16.48	 153		4.26.55 V41	
26.938 16.738	 154	V 80 49.71	4.27.20 V42	PLACA 80KM/H
27.68 17.20	 155		4.27.54 V42	BR386 KM386
28.319 17.597	 156	V 60 37.28	4.28.22 V43	PLACA 60KM/H
28.41 17.65	 157		4.28.28 V43	FISCALIZACAO 60KM/H
28.953 17.991	 158	V 80 49.71	4.29.00 V44	PLACA 80KM/H
32.79 20.37	 159		4.31.53 V44	
34.24 21.28	 160		4.32.59 V44	KM394
38.23 23.75	 161		4.35.58 V44	KM398










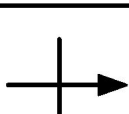


DISTÂNCIA Km <i>mi</i>	Referência	MÉDIA Km/h <i>mi/h</i>	TEMPO	OBSERVAÇÕES	
39.24	 162		4.36.44	FIM ZONA CONTROLADA 6	
24.38				KM399	
				V44	
43.21	 163		4.39.42	KM403	
26.85				V44	
43.93	 164		4.40.14	ENTRE NO RESTAURANTE CAMAROTE	
27.29				V44	
44.215	 165	N	4.40.27	KM404 A ESQUERDA	
27.474		93s			N45
44.215	 166	V	4.42.00	INICIO ZONA CONTROLADA 7	
27.474		80		PLACA KM404 A ESQUERDA ENTRE NA RODOVIA	
0.000		49.71		ZERE SEU HODÔMETRO	
		V46			
0.986	 167		4.42.44	KM405	
0.613					V46
<i>AFER</i>					
1.971	 168		4.43.29	KM406	
1.225					V46
<i>AFER</i>					
5.39	 169		4.46.03		
3.35					V46
7.51	 170		4.47.38	PLACA RUA LATERAL	
4.67					V46
8.63	 171		4.48.28		
5.36					V46






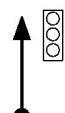

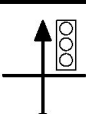
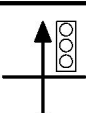
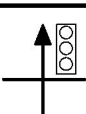


DISTÂNCIA Km <i>mi</i>	Referência	MÉDIA Km/h <i>mi/h</i>	TEMPO	OBSERVAÇÕES
10.76 6.69	 172		4.50.05 V46	
10.93 6.79	 173		4.50.12 V46	KM415
13.95 8.67	 174		4.52.28 V46	KM418
16.35 10.16	 175		4.54.16 V46	
19.634 12.200	 176	V 60 37.28	4.56.44 V47	PLACA 60KM/H
19.90 12.36	 177		4.57.00 V47	PRF
20.95 13.02	 178		4.58.03 V47	KM425
23.965 14.891	 179	V 80 49.71	5.01.03 V48	KM428
27.90 17.33	 180		5.04.01 V48	KM432
30.88 19.19	 181		5.06.15 V48	KM435

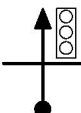
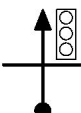
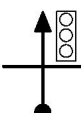
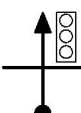
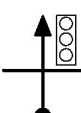

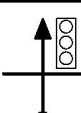
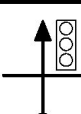
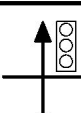
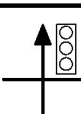


DISTÂNCIA Km <i>mi</i>	Referência	MÉDIA Km/h <i>mi/h</i>	TEMPO	OBSERVAÇÕES
34.88 21.67	 182		5.09.15 V48	KM439
35.901 22.308	 183	D 2999s	5.10.01 D49	FIM ZONA CONTROLADA 7 KM440
36.09 22.43	 184		D49	SAINDO BR386 ATENCAO
36.16 22.47	 185		D49	MANTENHA A ESQUERDA ACESSE BR448
36.68 22.79	 186		D49	BR448
48.48 30.12	 187		D49	SENTIDO FLORIANOPOLIS
48.64 30.22	 188		D49	SENTIDO POA CENTRO
48.90 30.39	 189		D49	ARENA DO GREMIO
49.01 30.45	 190		D49	AV. PADRE BRENTANO
49.33 30.65	 191		D49	AV. A.J. RENNER

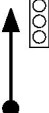
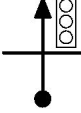
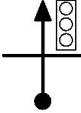
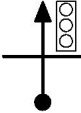
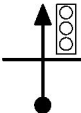
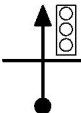
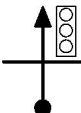
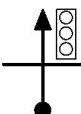




DISTÂNCIA Km <i>mi</i>	Referência	MÉDIA Km/h <i>mi/h</i>	TEMPO	OBSERVAÇÕES
49.67 30.86	 192		D49	
49.75 30.91	 193		D49	
49.82 30.96	 194		D49	
50.54 31.40	 195		D49	
50.70 31.50	 196		D49	
51.07 31.73	 197		D49	
51.66 32.10	 198		D49	AV. FARRAPOS
51.84 32.21	 199		D49	
52.00 32.31	 200		D49	
52.21 32.44	 201		D49	


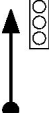
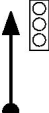
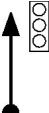
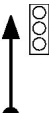
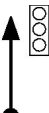
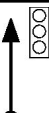
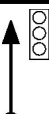
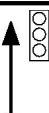



DISTÂNCIA Km <i>mi</i>	Referência	MÉDIA Km/h <i>mi/h</i>	TEMPO	OBSERVAÇÕES
52.49 32.62	 202		D49	
52.61 32.69	 203		D49	
52.85 32.83	 204		D49	
53.09 32.99	 205		D49	
53.16 33.03	 206		D49	
53.42 33.19	 207		D49	
53.58 33.29	 208		D49	
53.71 33.37	 209		D49	
53.95 33.52	 210		D49	
54.15 33.65	 211		D49	





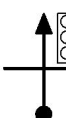







DISTÂNCIA Km <i>mi</i>	Referência	MÉDIA Km/h <i>mi/h</i>	TEMPO	OBSERVAÇÕES
54.56 33.90	 212		D49	
54.65 33.95	 213		D49	
54.78 34.04	 214		D49	
55.09 34.23	 215		D49	
55.17 34.28	 216		D49	
55.22 34.31	 217		D49	
55.32 34.37	 218		D49	
55.45 34.45	 219		D49	
55.64 34.57	 220		D49	ATENCAO
55.80 34.67	 221		D49	

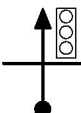
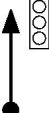
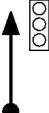
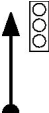
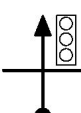
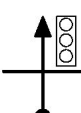
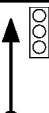
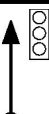
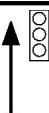



DISTÂNCIA Km <i>mi</i>	Referência	MÉDIA Km/h <i>mi/h</i>	TEMPO	OBSERVAÇÕES
56.02 34.81	 222		D49	AV. MAUA
56.98 35.40	 223		D49	
57.17 35.52	 224		D49	
57.21 35.55	 225		D49	
57.27 35.58	 226		D49	
57.74 35.88	 227		D49	
58.10 36.10	 228		D49	
58.25 36.19	 229		D49	
58.42 36.30	 230		D49	
58.62 36.42	 231		D49	


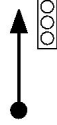
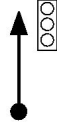
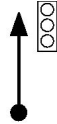





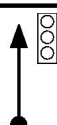


DISTÂNCIA Km <i>mi</i>	Referência	MÉDIA Km/h <i>mi/h</i>	TEMPO	OBSERVAÇÕES
58.68 36.46	 232		D49	ACESSANDO LOUREIRO DA SILVA
58.72 36.49	 233		D49	
59.08 36.71	 234		D49	
59.19 36.78	 235		D49	
59.47 36.95	 236		D49	
59.66 37.07	 237		D49	
59.75 37.13	 238		D49	RUA ANTONIO KLINGER FILHO
60.07 37.32	 239		D49	AV. BORGES DE MEDEIROS
60.19 37.40	 240		D49	
60.26 37.44	 241		D49	


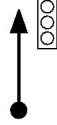
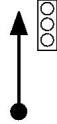
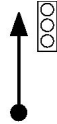



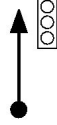
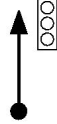
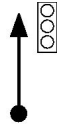


DISTÂNCIA Km <i>mi</i>	Referência	MÉDIA Km/h <i>mi/h</i>	TEMPO	OBSERVAÇÕES
60.37 37.51	 242		D49	
60.50 37.59	 243		D49	
60.68 37.71	 244		D49	
60.77 37.76	 245		D49	
60.87 37.82	 246		D49	
60.93 37.86	 247		D49	
61.15 38.00	 248		D49	
61.27 38.07	 249		D49	
61.38 38.14	 250		D49	
61.68 38.32	 251		D49	


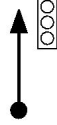




DISTÂNCIA Km <i>mi</i>	Referência	MÉDIA Km/h <i>mi/h</i>	TEMPO	OBSERVAÇÕES
61.88 38.45	 252		D49	AV. PADRE CACIQUE
62.12 38.60	 253		D49	
62.24 38.67	 254		D49	
62.55 38.87	 255		D49	
62.62 38.91	 256		D49	
62.78 39.01	 257		D49	
63.00 39.15	 258		D49	BEIRA RIO
63.17 39.25	 259		D49	
63.21 39.28	 260		D49	
63.25 39.30	 261		D49	



DISTÂNCIA Km <i>mi</i>	Referência	MÉDIA Km/h <i>mi/h</i>	TEMPO	OBSERVAÇÕES
63.38 39.38	 262		D49	
63.70 39.58	 263		D49	
63.77 39.62	 264		D49	
64.01 39.77	 265		D49	
64.13 39.84	 266		D49	
64.57 40.12	 267		D49	FISCALIZACAO 50KM/H
65.10 40.45	 268		D49	AV. DIARIO DE NOTICIAS
65.38 40.62	 269		D49	
65.65 40.79	 270		D49	
65.86 40.92	 271		D49	



DISTÂNCIA Km <i>mi</i>	Referência	MÉDIA Km/h <i>mi/h</i>	TEMPO	OBSERVAÇÕES
66.71 41.45	 272		D49	AV.GUIABA
66.77 41.49	 273		D49	
67.40 41.88	 274		D49	ENTRANDO VELEIROS DO SUL
67.463 41.919	 275	N 0'	6.00.00 N50	ENTREGUE SEU GPS



Planilha gerada pelo programa TotemPlanilha desenvolvido pela Totem.

Esta é uma das formas que a Totem participa da evolução do Off Road.

www.totemonline.com.br

